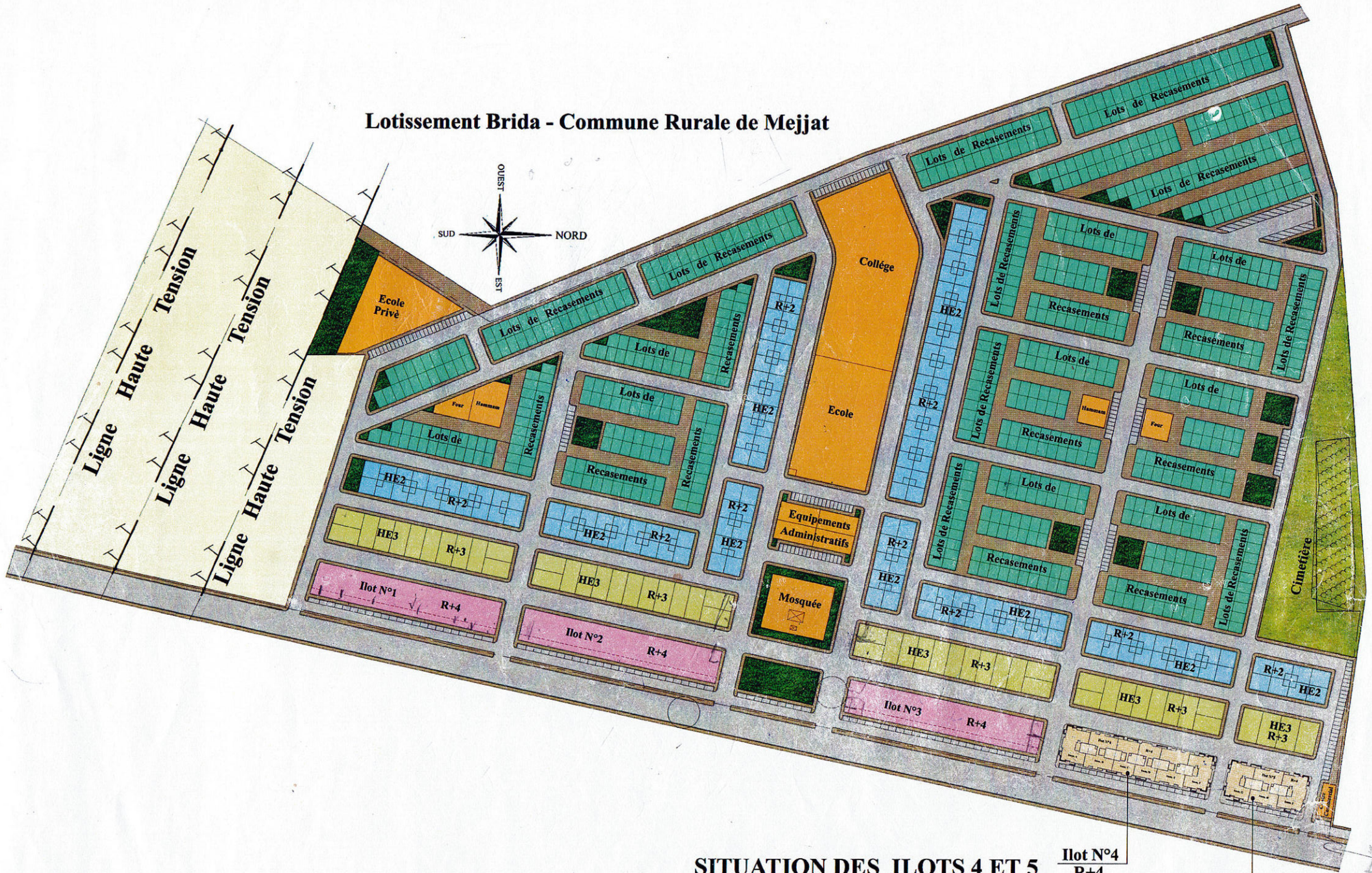


# Lotissement Brida - Commune Rurale de Mejjat

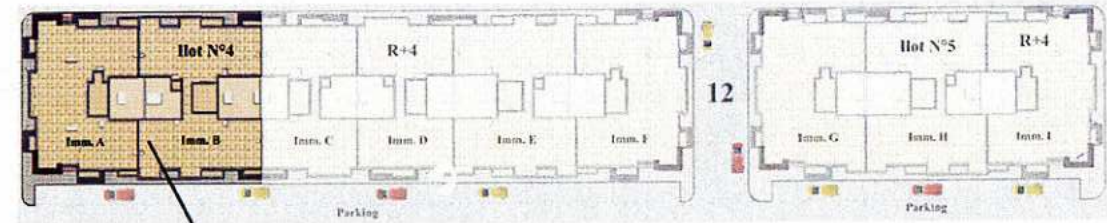
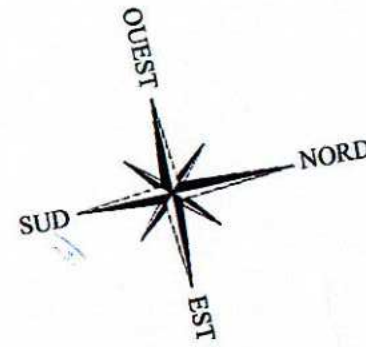


SITUATION DES ILOTS 4 ET 5

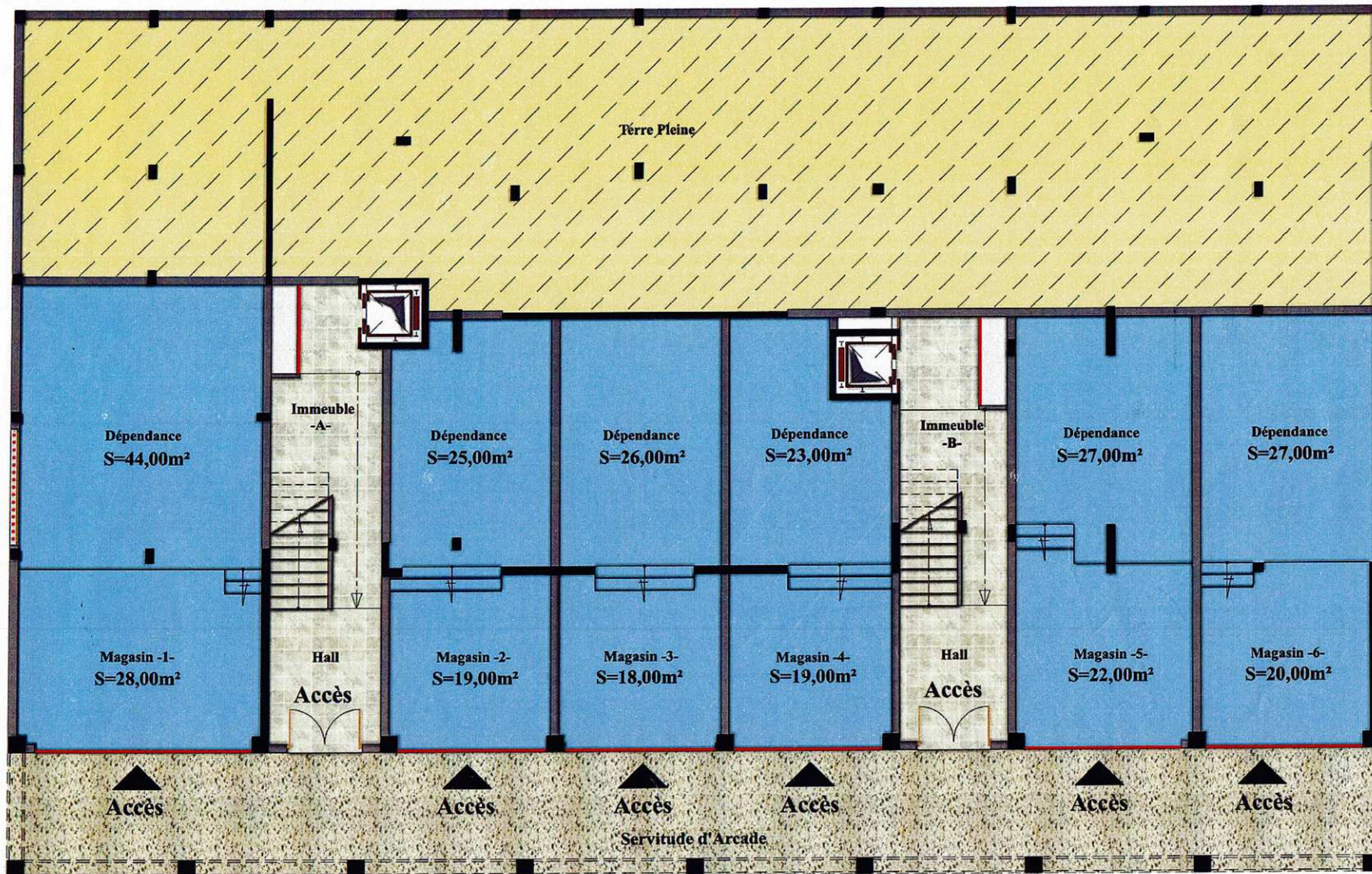
Ilot N°4  
R+4

Ilot N°5  
R+4

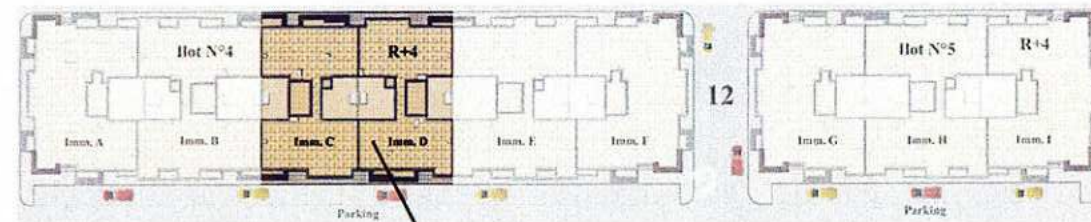
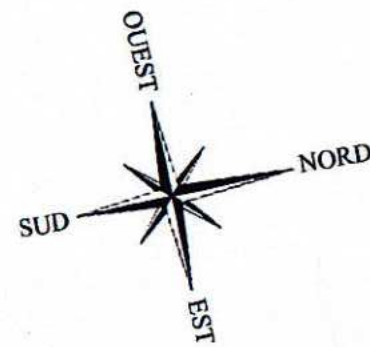
NUMERO du Magasin	SURFACE du Magasin	SURFACE Dépendance	SURFACE Totale	SITUATION
1	28,00m <sup>2</sup>	44,00m <sup>2</sup>	72,00m <sup>2</sup>	R.D.C. Im. A
2	19,00m <sup>2</sup>	25,00m <sup>2</sup>	44,00m <sup>2</sup>	R.D.C. Im. A
3	18,00m <sup>2</sup>	26,00m <sup>2</sup>	44,00m <sup>2</sup>	R.D.C. Im. A
4	19,00m <sup>2</sup>	23,00m <sup>2</sup>	42,00m <sup>2</sup>	R.D.C. Im. B
5	22,00m <sup>2</sup>	27,00m <sup>2</sup>	49,00m <sup>2</sup>	R.D.C. Im. B
6	20,00m <sup>2</sup>	27,00m <sup>2</sup>	47,00m <sup>2</sup>	R.D.C. Im. B



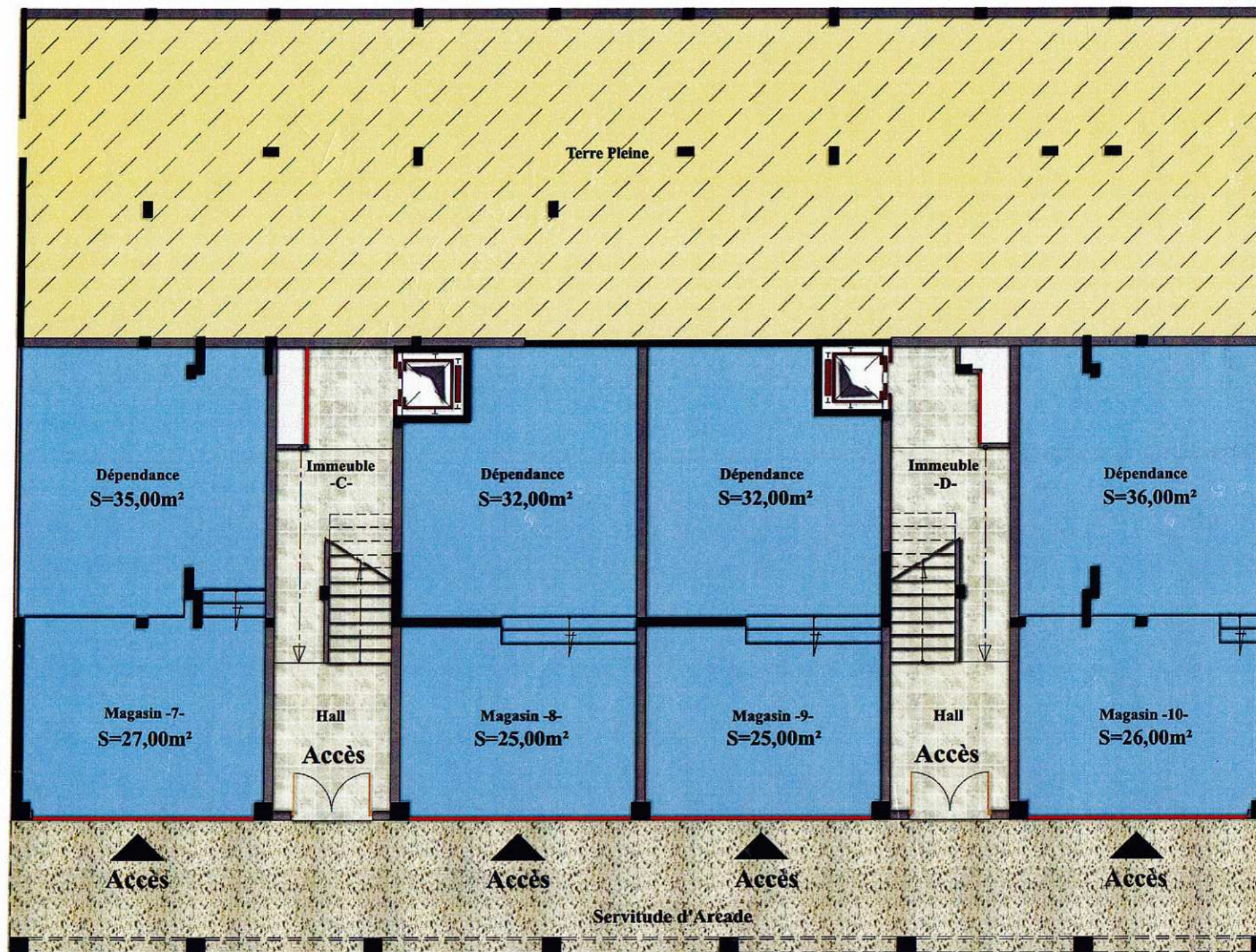
## IMMEUBLES A et B



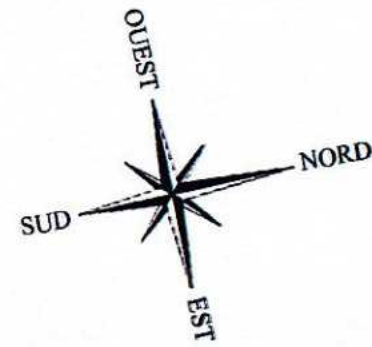
NUMERO du Magasin	SURFACE du Magasin	SURFACE Dépendance	SURFACE Totale	SITUATION
7	27,00m <sup>2</sup>	35,00m <sup>2</sup>	62,00m <sup>2</sup>	R.D.C. Im. C
8	25,00m <sup>2</sup>	32,00m <sup>2</sup>	57,00m <sup>2</sup>	R.D.C. Im. C
9	25,00m <sup>2</sup>	32,00m <sup>2</sup>	57,00m <sup>2</sup>	R.D.C. Im. D
10	26,00m <sup>2</sup>	36,00m <sup>2</sup>	62,00m <sup>2</sup>	R.D.C. Im. D



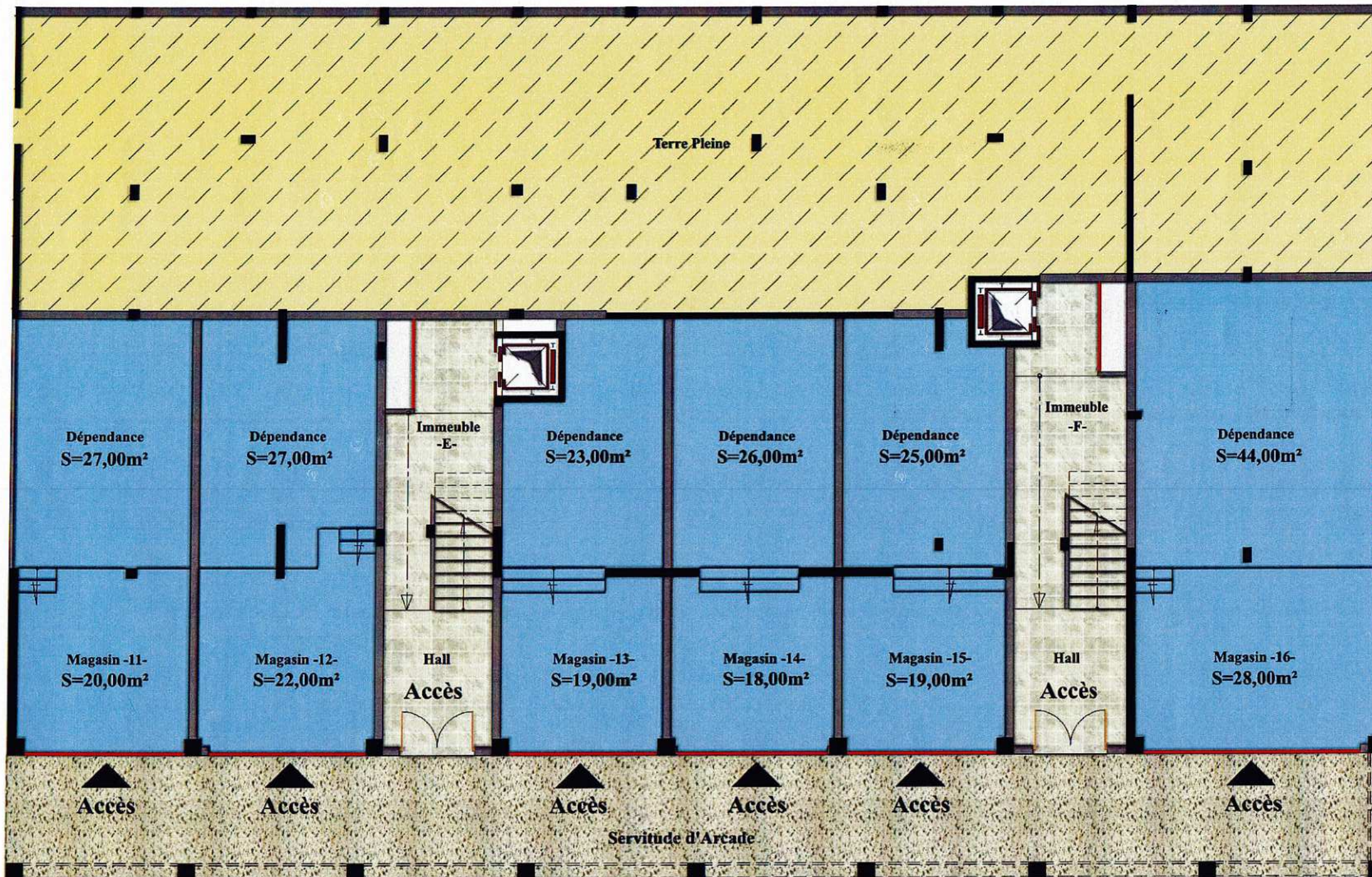
**IMMEUBLES C et D**



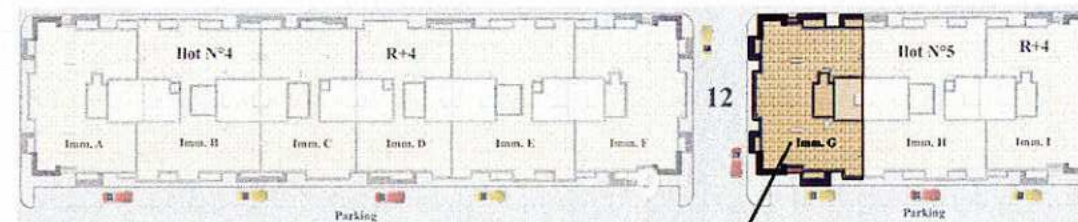
NUMERO du Magasin	SURFACE du Magasin	SURFACE Dépendance	SURFACE Totale	SITUATION
11	20,00m <sup>2</sup>	27,00m <sup>2</sup>	47,00m <sup>2</sup>	R.D.C. Im. E
12	22,00m <sup>2</sup>	27,00m <sup>2</sup>	49,00m <sup>2</sup>	R.D.C. Im. E
13	19,00m <sup>2</sup>	23,00m <sup>2</sup>	42,00m <sup>2</sup>	R.D.C. Im. E
14	18,00m <sup>2</sup>	26,00m <sup>2</sup>	44,00m <sup>2</sup>	R.D.C. Im. F
15	19,00m <sup>2</sup>	25,00m <sup>2</sup>	44,00m <sup>2</sup>	R.D.C. Im. F
16	28,00m <sup>2</sup>	44,00m <sup>2</sup>	72,00m <sup>2</sup>	R.D.C. Im. F



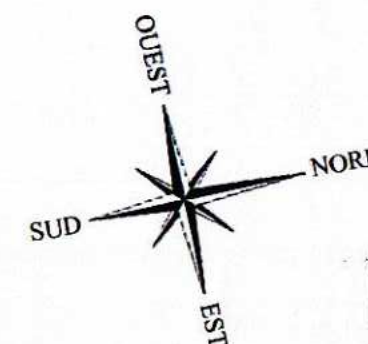
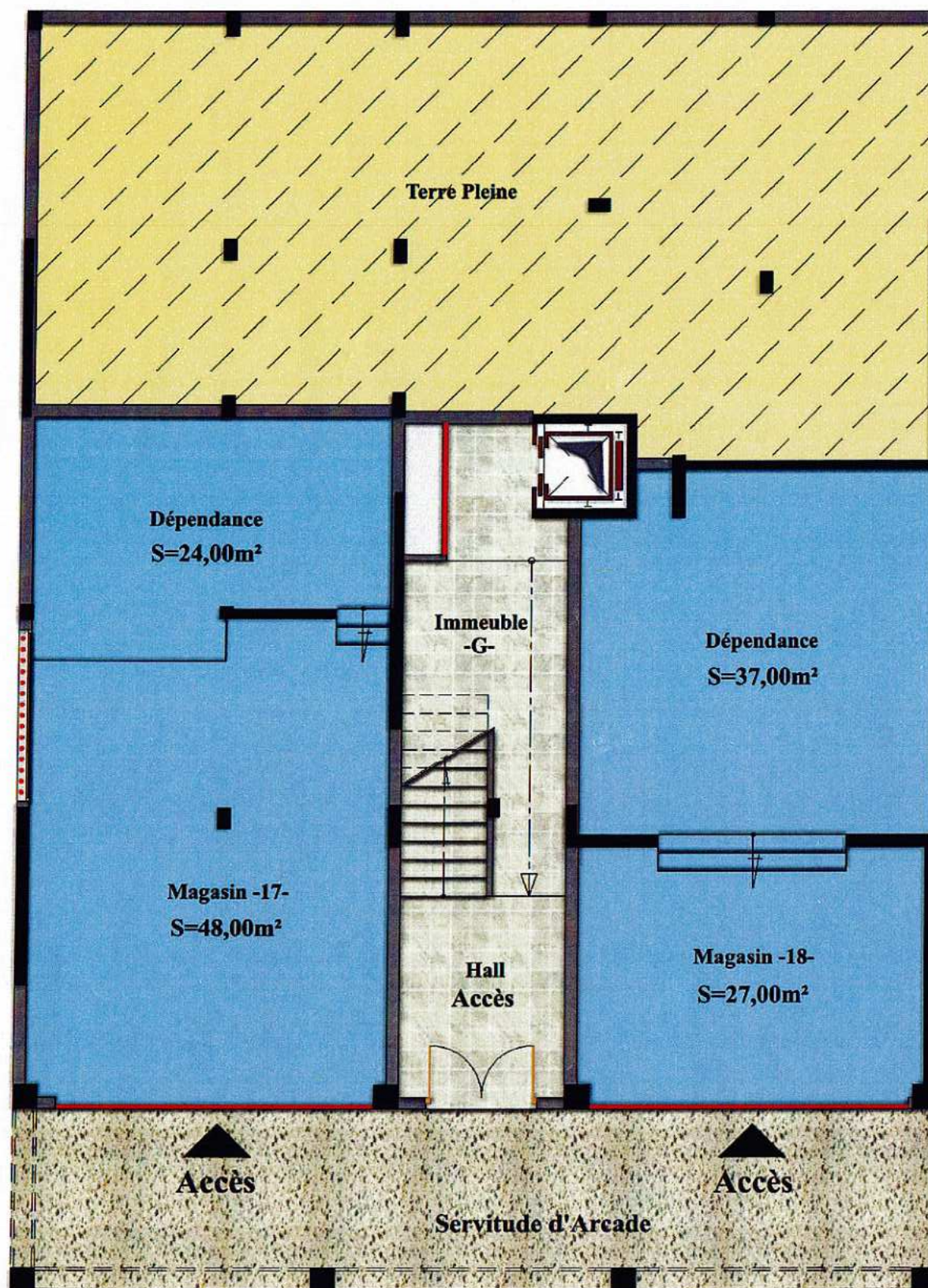
**IMMEUBLES E et F**



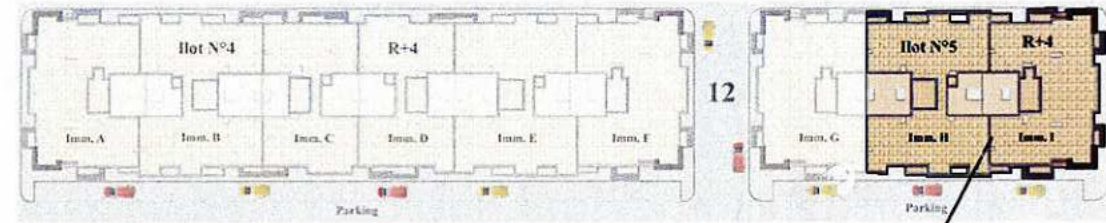
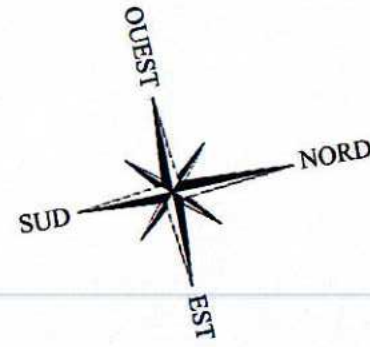
NUMERO du Magasin	SURFACE du Magasin	SURFACE Dépendance	SURFACE Totale	SITUATION
17	48,00m <sup>2</sup>	24,00m <sup>2</sup>	72,00m <sup>2</sup>	R.D.C. Im. H
18	27,00m <sup>2</sup>	37,00m <sup>2</sup>	64,00m <sup>2</sup>	R.D.C. Im. H



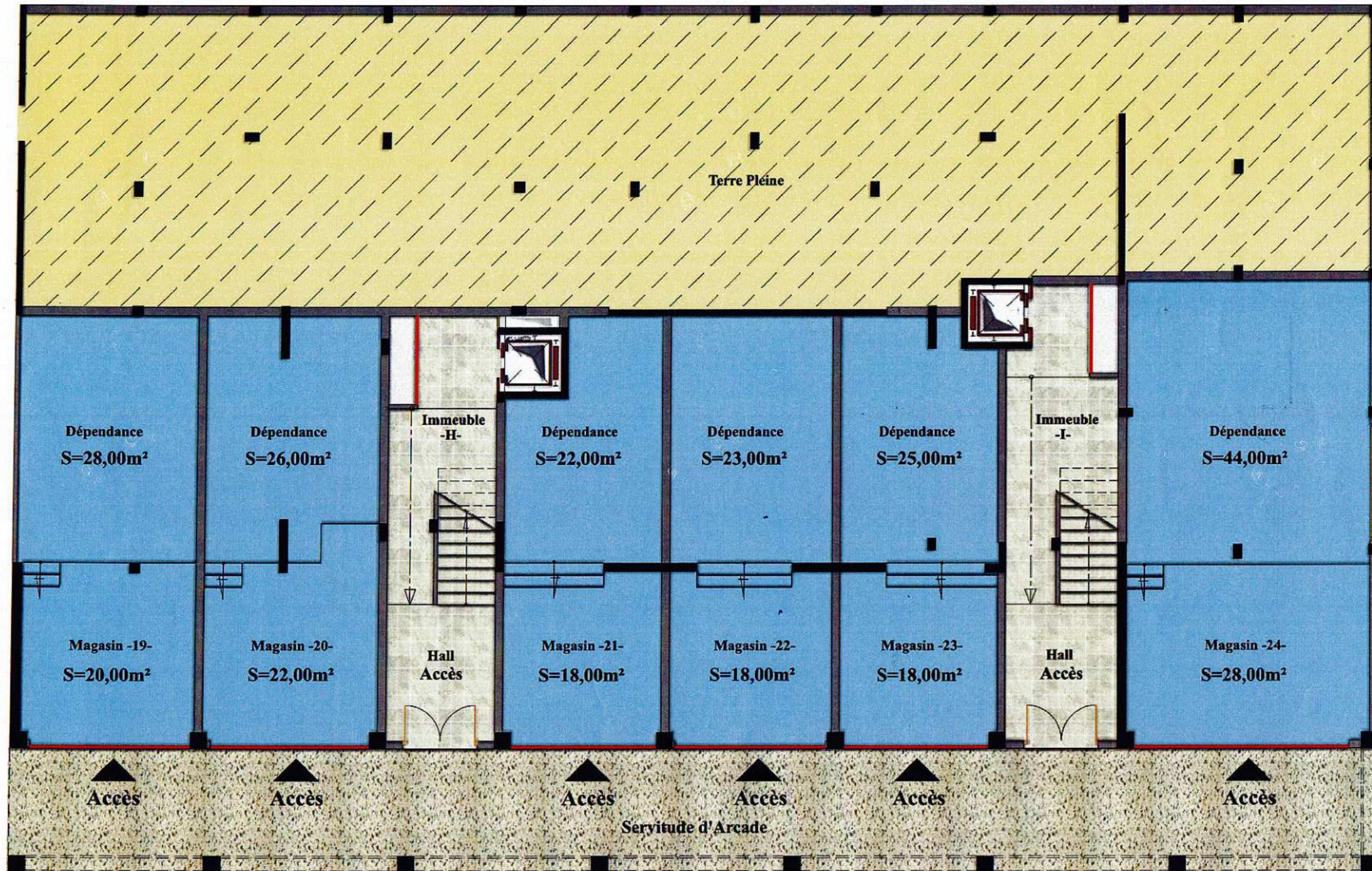
## IMMEUBLES G



NUMERO du Magasin	SURFACE du Magasin	SURFACE Dépendance	SURFACE Totale	SITUATION
19	20,00m <sup>2</sup>	28,00m <sup>2</sup>	48,00m <sup>2</sup>	R.D.C. Im. H
20	22,00m <sup>2</sup>	26,00m <sup>2</sup>	48,00m <sup>2</sup>	R.D.C. Im. H
21	18,00m <sup>2</sup>	22,00m <sup>2</sup>	40,00m <sup>2</sup>	R.D.C. Im. H
22	18,00m <sup>2</sup>	23,00m <sup>2</sup>	41,00m <sup>2</sup>	R.D.C. Im. I
23	18,00m <sup>2</sup>	25,00m <sup>2</sup>	43,00m <sup>2</sup>	R.D.C. Im. I
24	28,00m <sup>2</sup>	44,00m <sup>2</sup>	72,00m <sup>2</sup>	R.D.C. Im. I

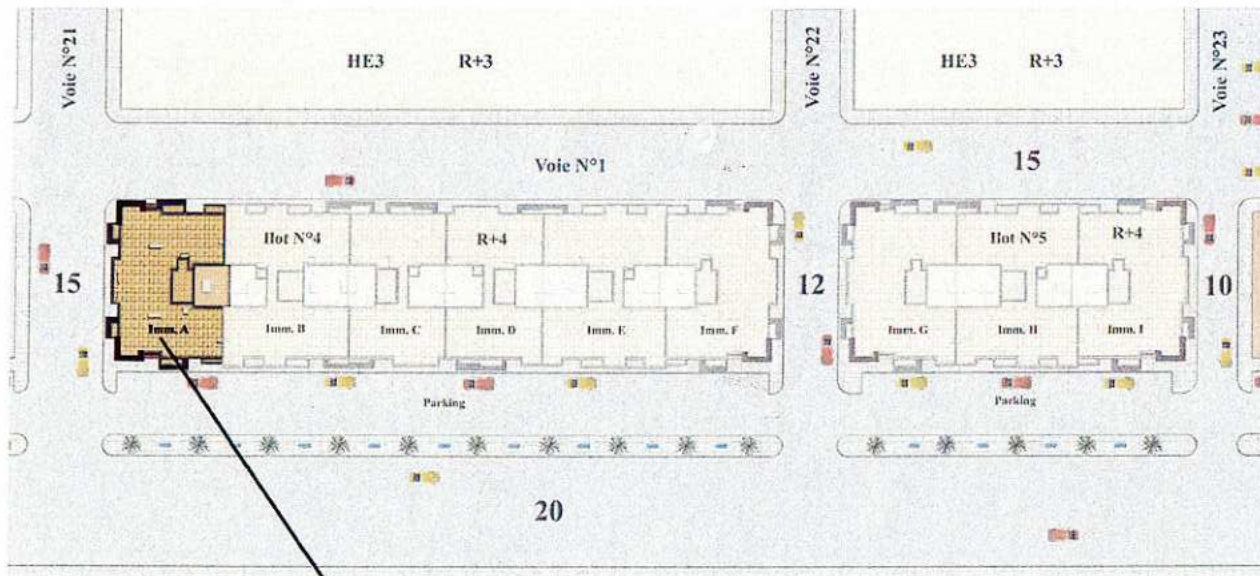


## IMMEUBLES H et I



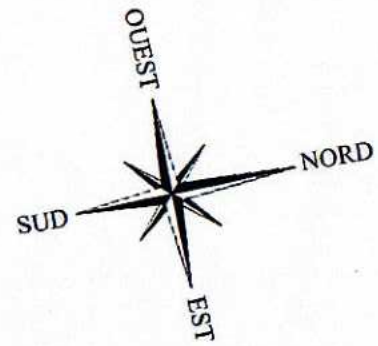
**IMMEUBLE -A-**

**ILOT 4**



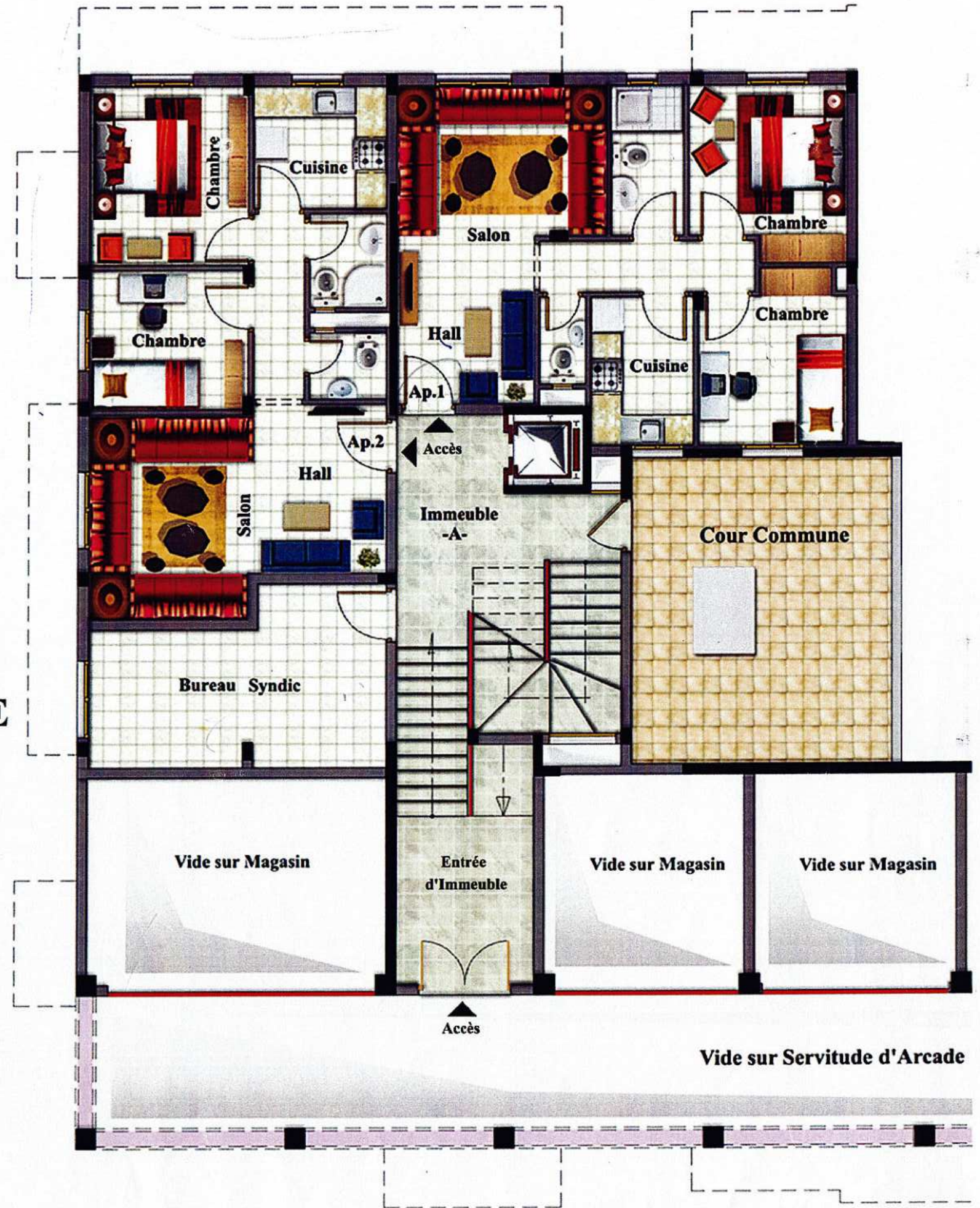
**IMMEUBLE**

**-A-**

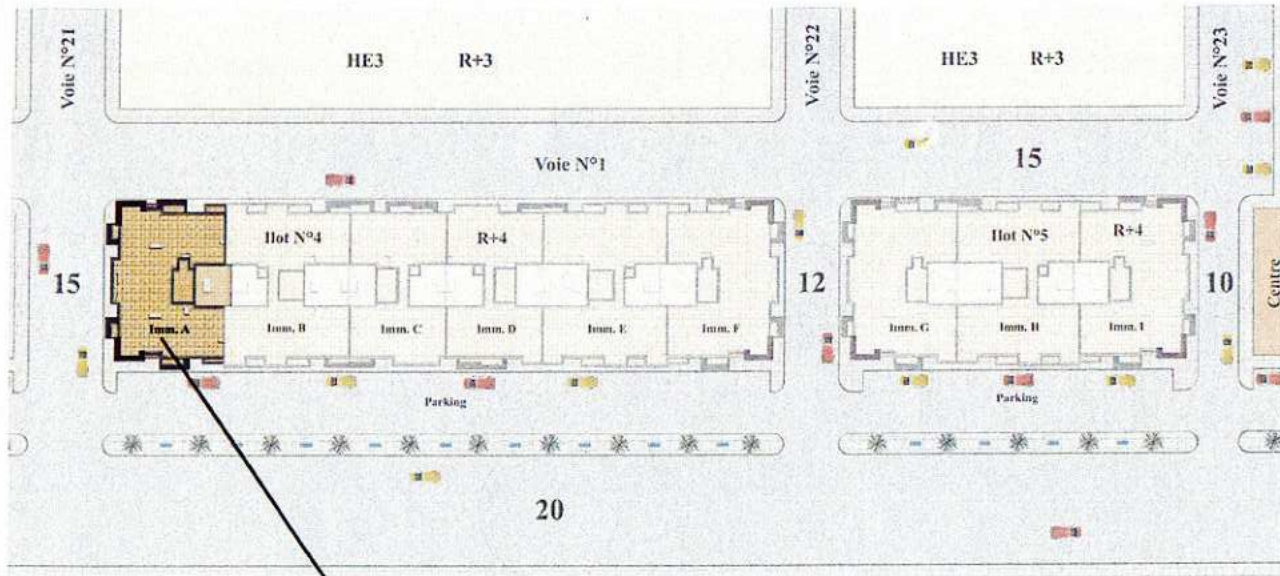


**REZ DE CHAUSSEE**

IMMEUBLE	NIVEAU	NUMERO d'Appartement	SURFACE d'Appartement	TYPE
A	R.D.C.	1	64,00m <sup>2</sup>	F3
	R.D.C.	2	65,00m <sup>2</sup>	F3

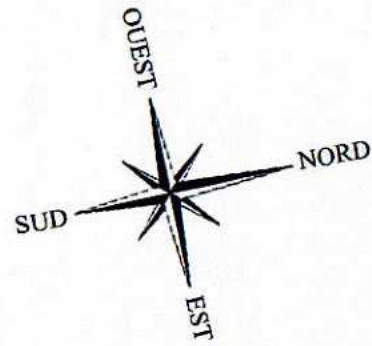






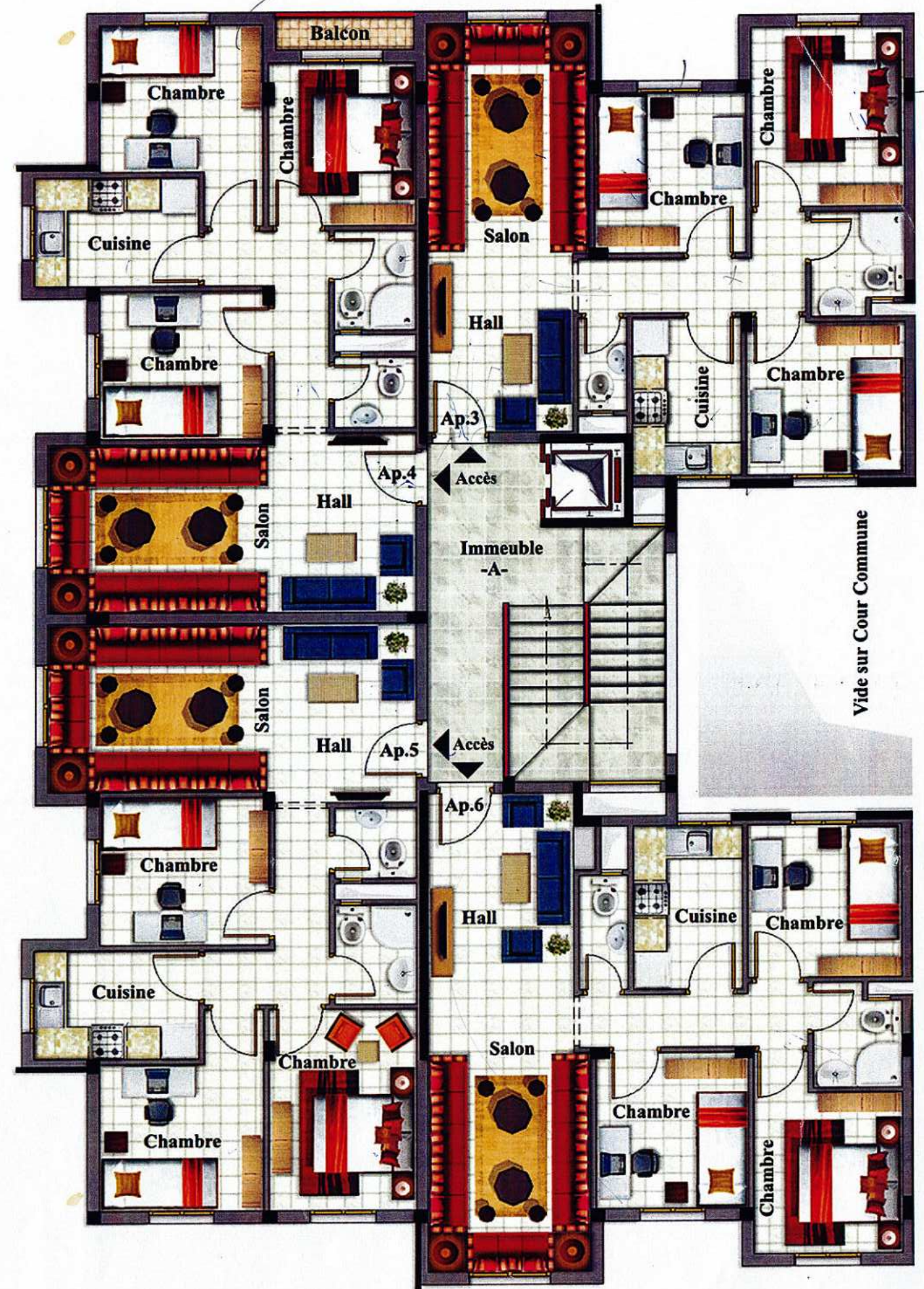
**IMMEUBLE**

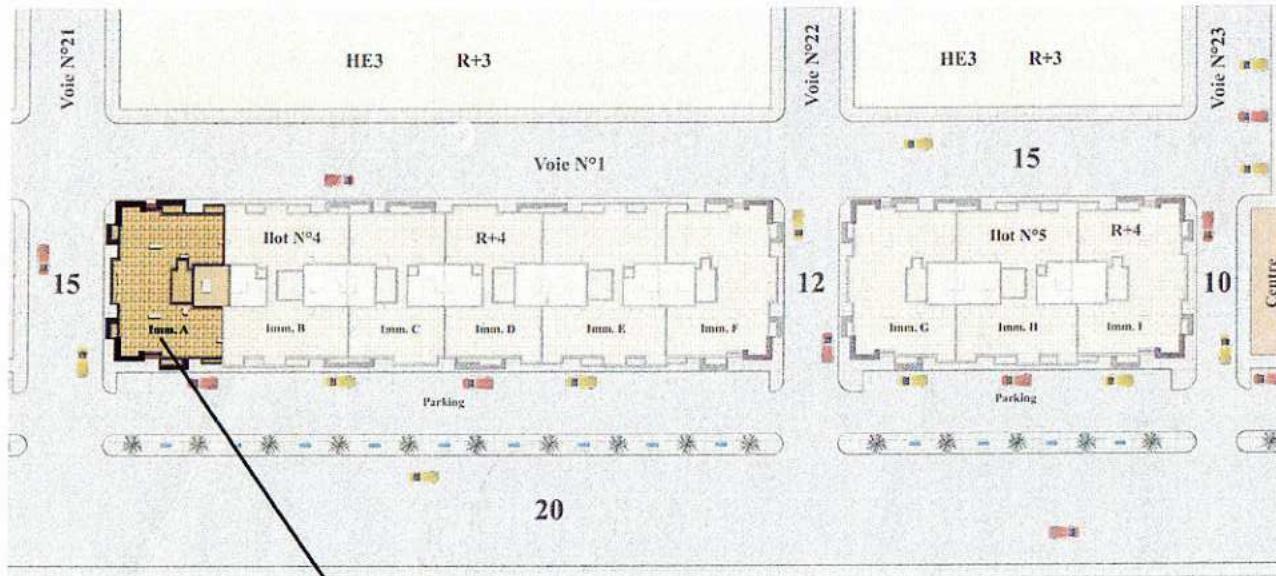
**-A-**



**1<sup>er</sup>. Etage**

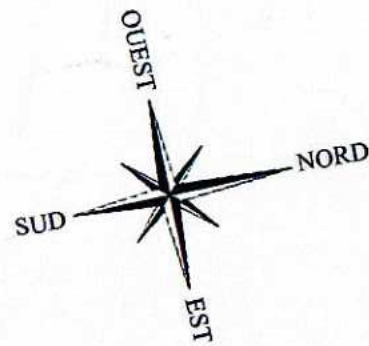
IMMEUBLE	NIVEAU	NUMERO d'Appartement	SURFACE d'Appartement	TYPE
<b>A</b>	1 <sup>er</sup> . Etage	3	72,00m <sup>2</sup>	F4
	1 <sup>er</sup> . Etage	4	75,00m <sup>2</sup>	F4
	1 <sup>er</sup> . Etage	5	75,00m <sup>2</sup>	F4
	1 <sup>er</sup> . Etage	6	75,00m <sup>2</sup>	F4





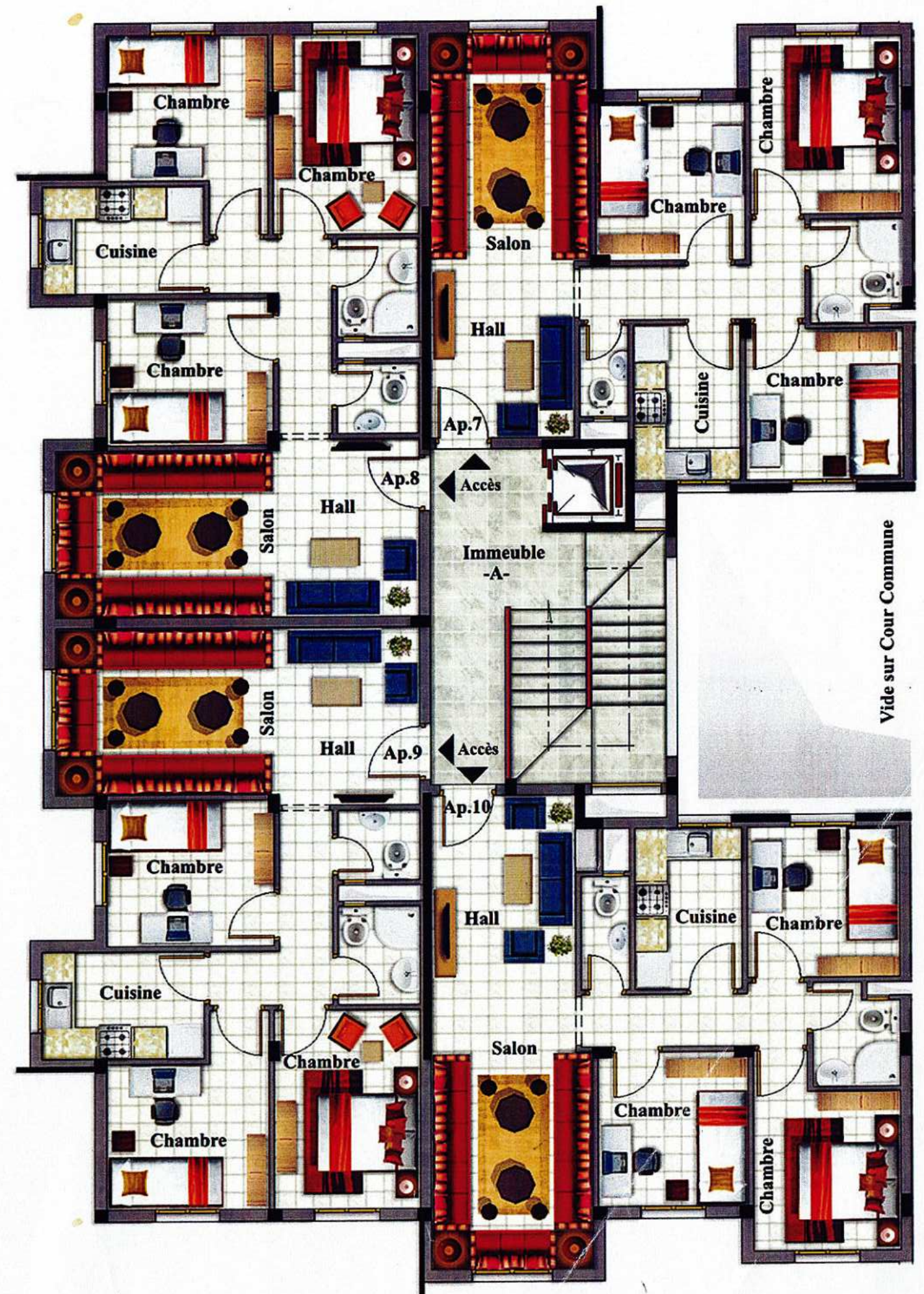
**IMMEUBLE**

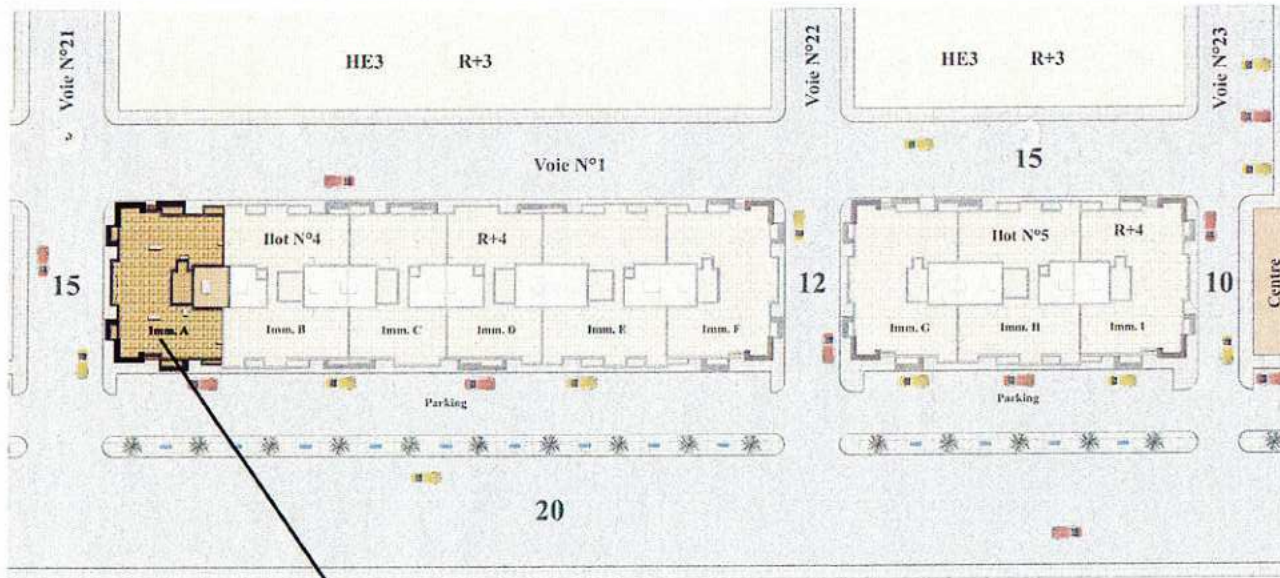
**-A-**



**2ém. Etage**

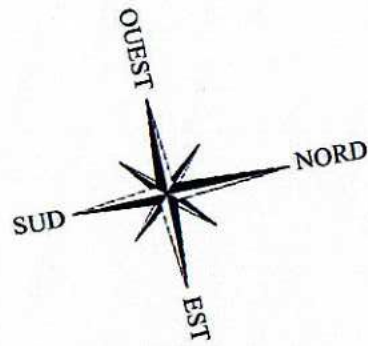
IMMEUBLE	NIVEAU	NUMERO d'Appartement	SURFACE d'Appartement	TYPE
A	2ém. Etage	7	72,00m <sup>2</sup>	F4
	2ém. Etage	8	75,00m <sup>2</sup>	F4
	2ém. Etage	9	75,00m <sup>2</sup>	F4
	2ém. Etage	10	75,00m <sup>2</sup>	F4





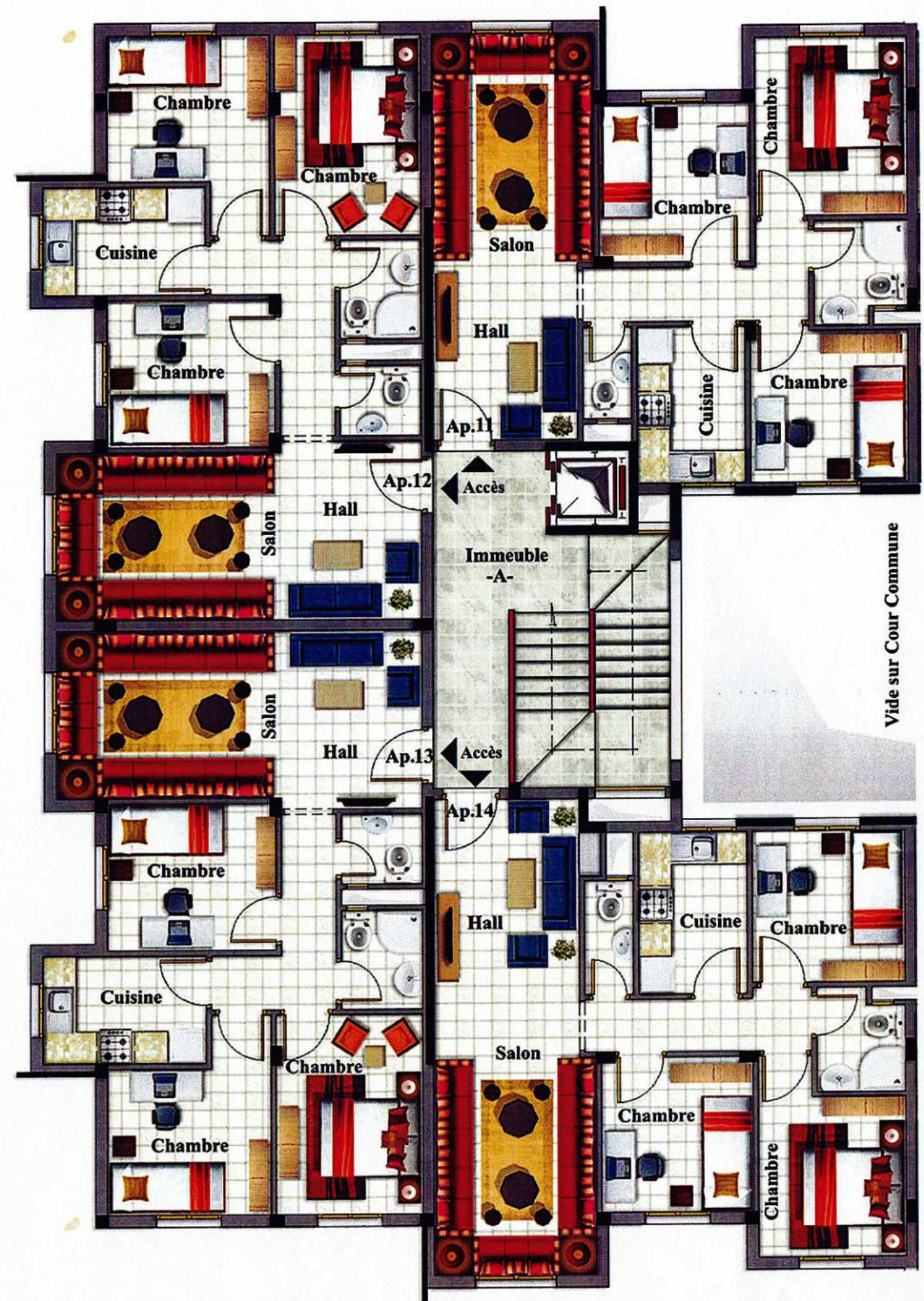
**IMMEUBLE**

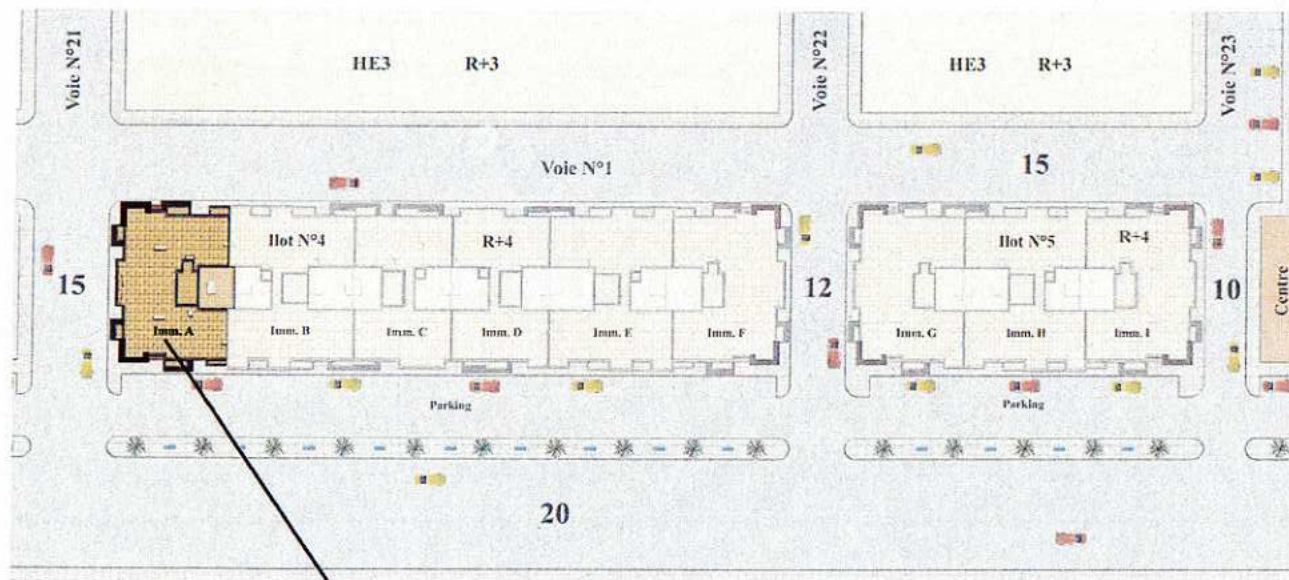
**-A-**



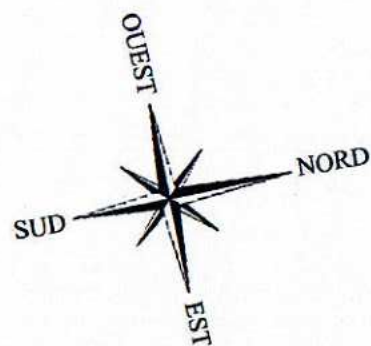
**3<sup>ém.</sup> Etage**

IMMEUBLE	NIVEAU	NUMERO d'Appartement	SURFACE d'Appartement	TYPE
A	3 <sup>ém.</sup> Etage	11	72,00m <sup>2</sup>	F4
	3 <sup>ém.</sup> Etage	12	75,00m <sup>2</sup>	F4
	3 <sup>ém.</sup> Etage	13	75,00m <sup>2</sup>	F4
	3 <sup>ém.</sup> Etage	14	75,00m <sup>2</sup>	F4



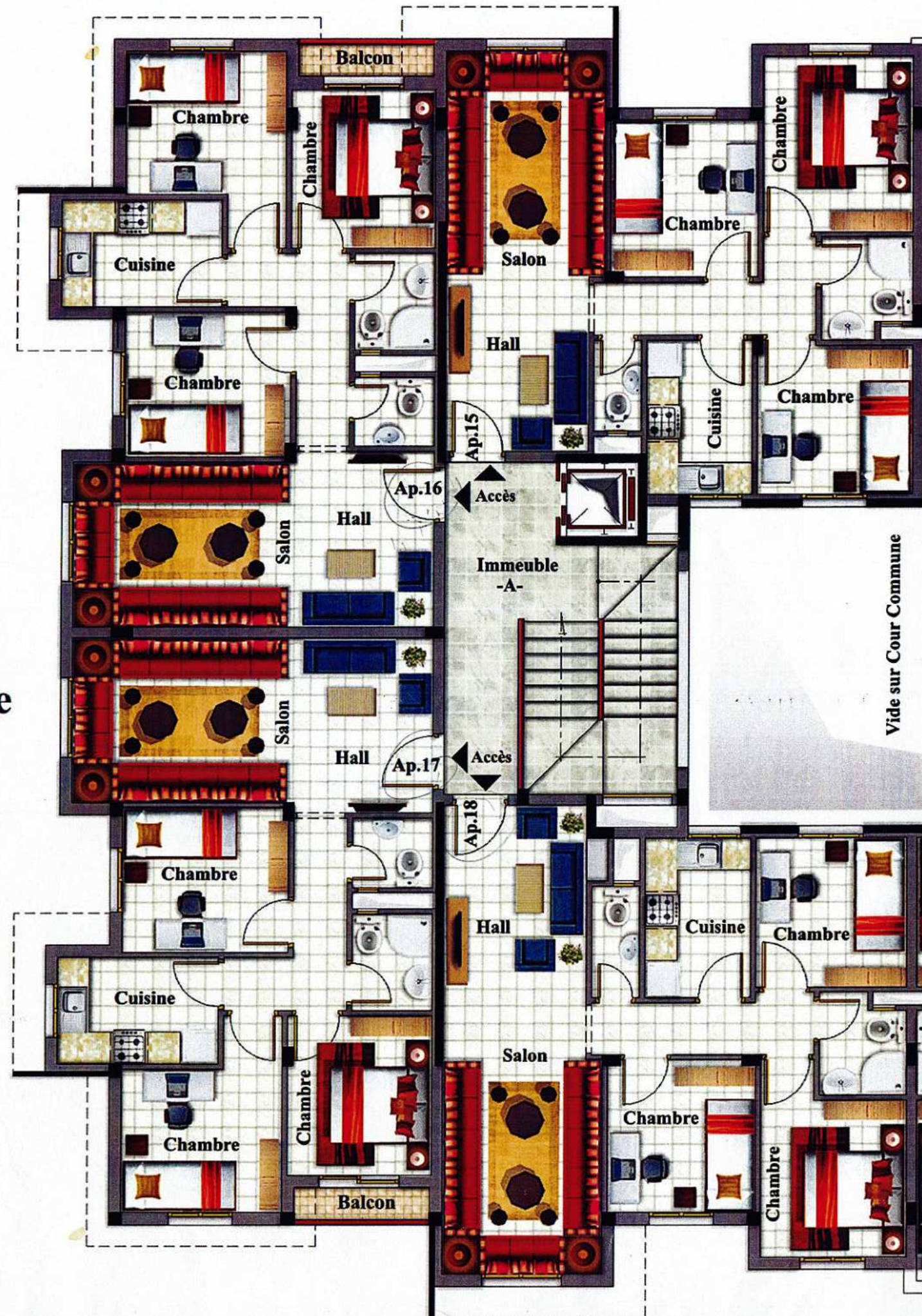


**IMMEUBLE  
-A-**



**4ém. Etage**

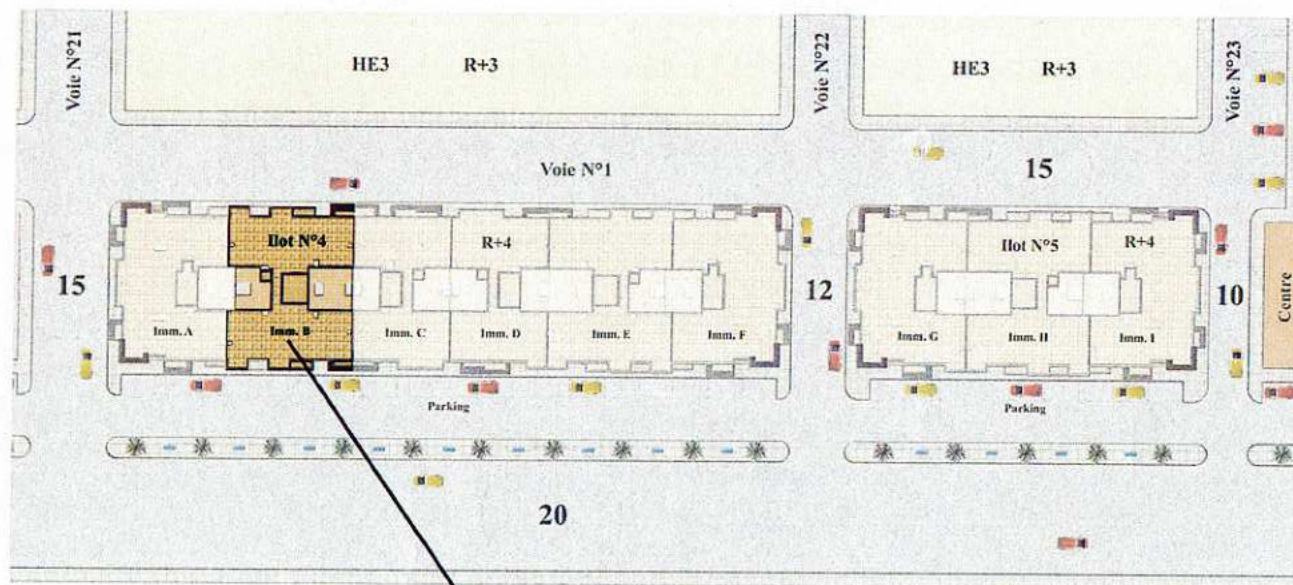
IMMEUBLE	NIVEAU	NUMERO d'Appartement	SURFACE d'Appartement	TYPE
A	4ém. Etage	15	72,00m <sup>2</sup>	F4
	4ém. Etage	16	75,00m <sup>2</sup>	F4
	4ém. Etage	17	75,00m <sup>2</sup>	F4
	4ém. Etage	18	75,00m <sup>2</sup>	F4



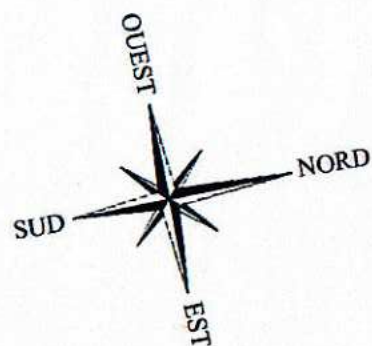
Vide sur Cour Commune

**IMMEUBLE -B-**

**ILOT 4**

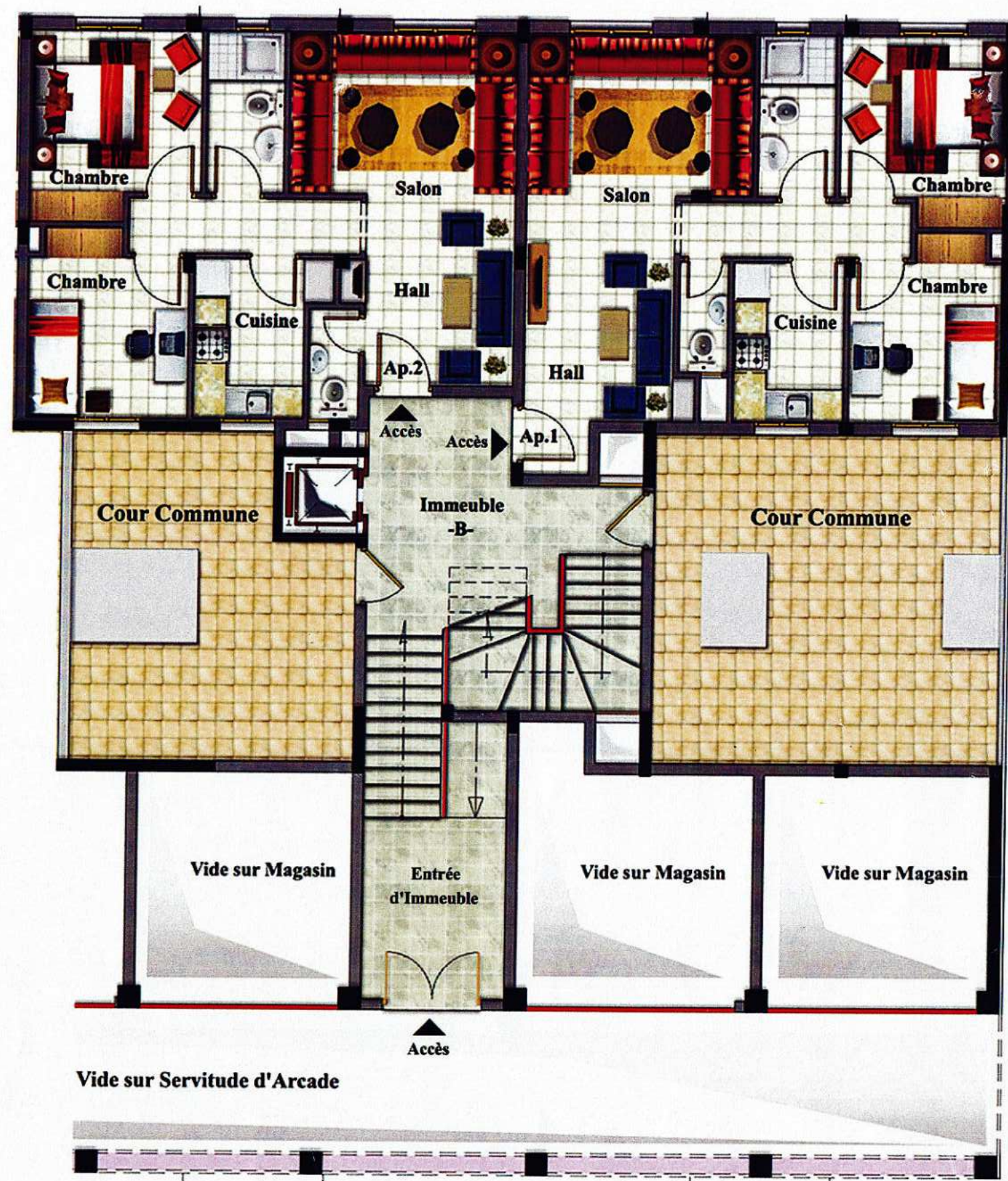


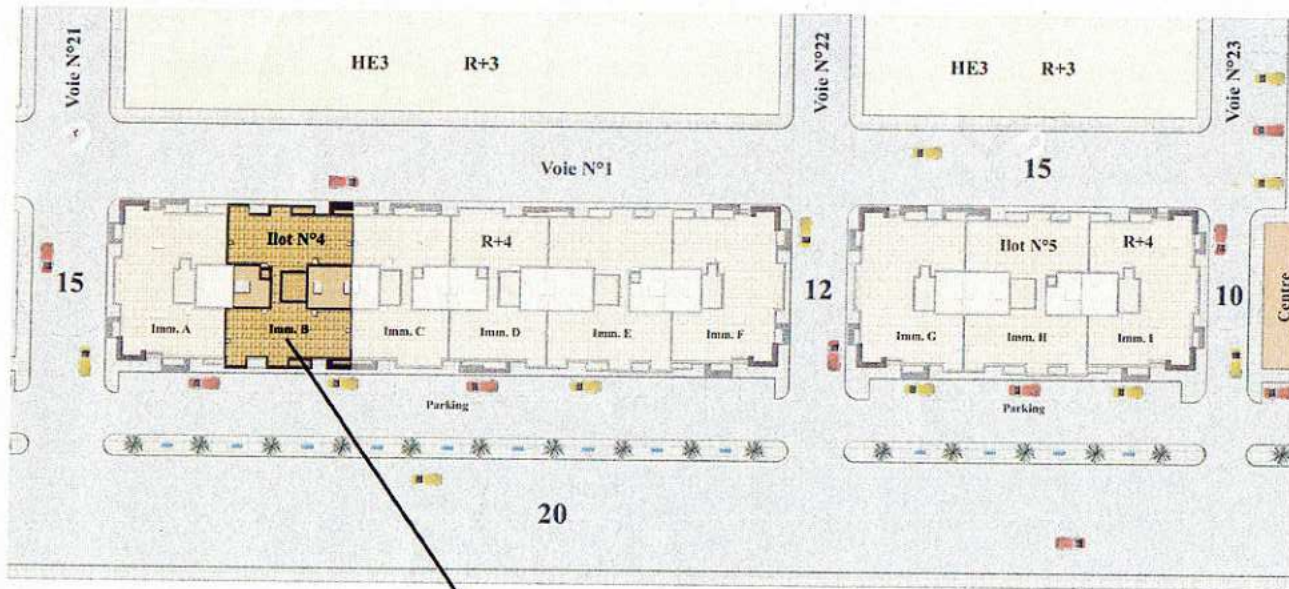
**IMMEUBLE  
-B-**



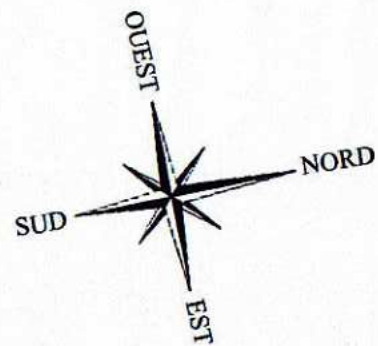
**REZ DE CHAUSSEE**

IMMEUBLE	NIVEAU	NUMERO d'Appartement	SURFACE d'Appartement	TYPE
<b>B</b>	R.D.C.	1	68,00m <sup>2</sup>	F3
	R.D.C.	2	66,00m <sup>2</sup>	F3



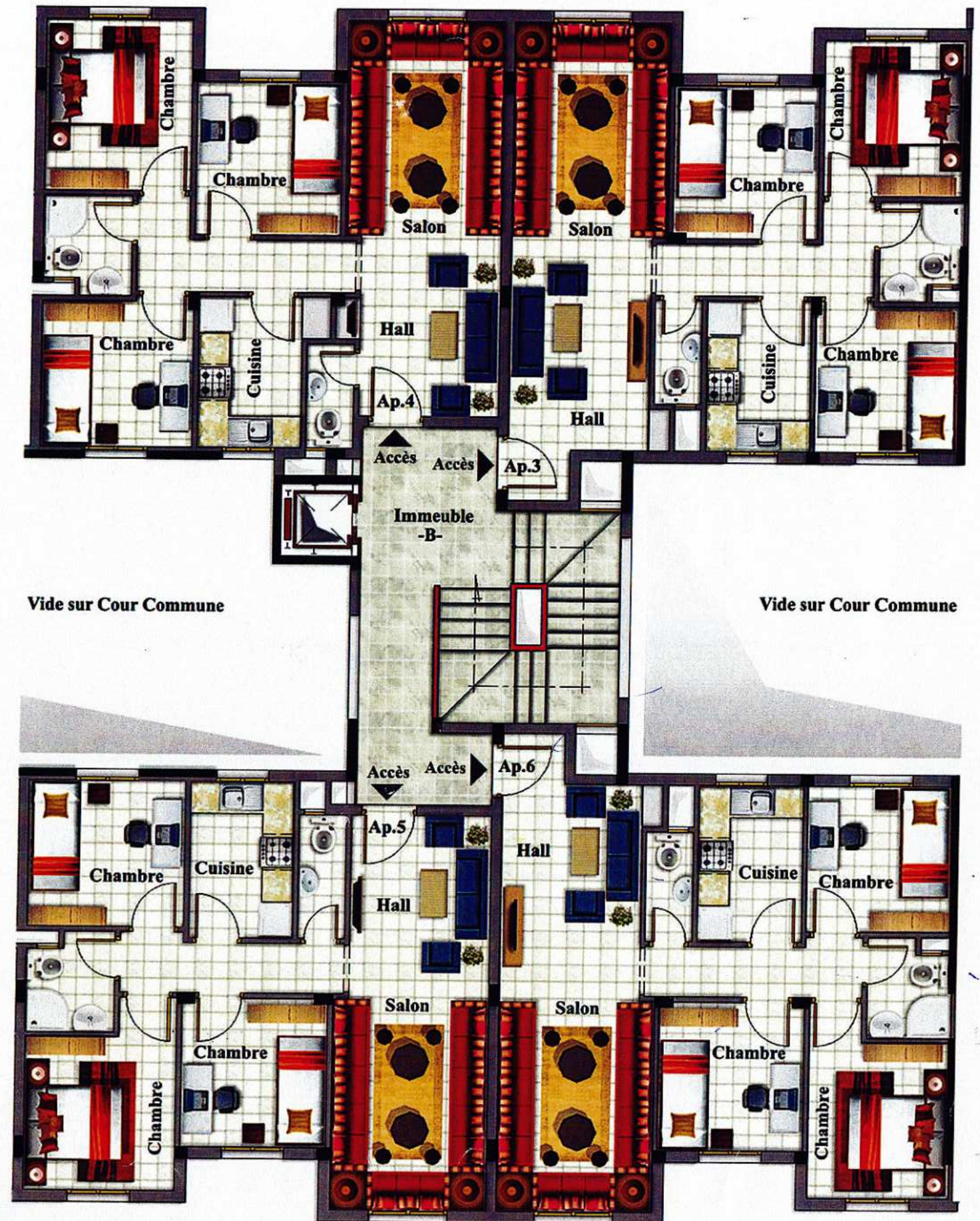


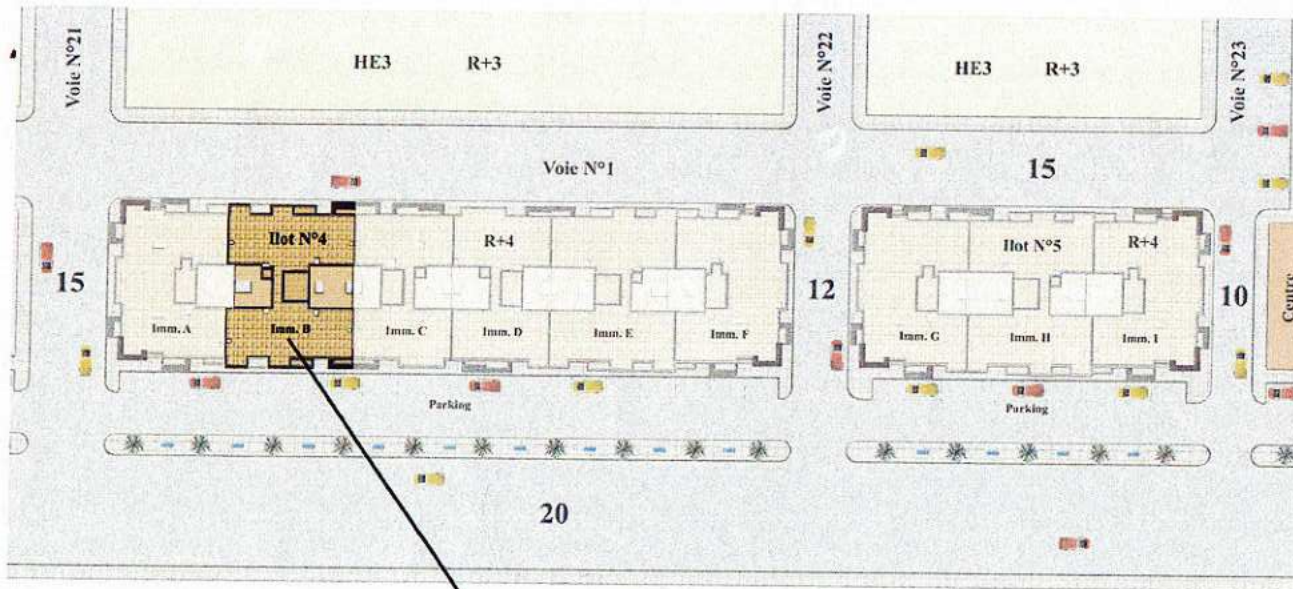
**IMMEUBLE  
-B-**



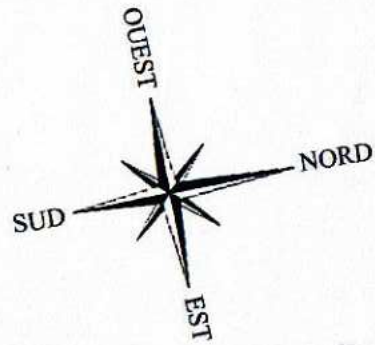
**1<sup>er</sup>. ETAGE**

IMMEUBLE	NIVEAU	NUMERO d'Appartement	SURFACE d'Appartement	TYPE
<b>B</b>	1 <sup>er</sup> . Etage	3	75,00m <sup>2</sup>	F4
	1 <sup>er</sup> . Etage	4	74,00m <sup>2</sup>	F4
	1 <sup>er</sup> . Etage	5	73,00m <sup>2</sup>	F4
	1 <sup>er</sup> . Etage	6	75,00m <sup>2</sup>	F4



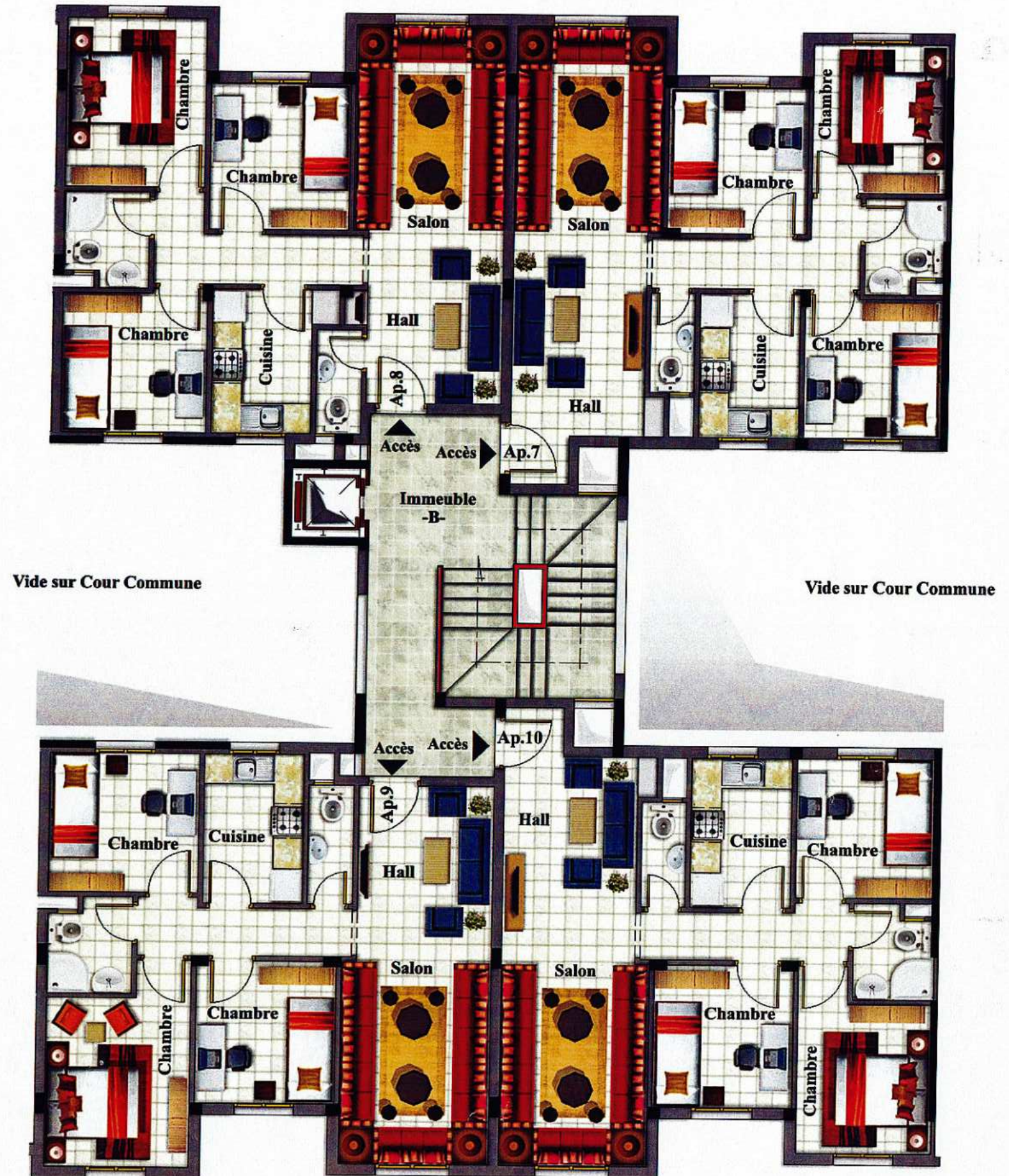


**IMMEUBLE  
-B-**

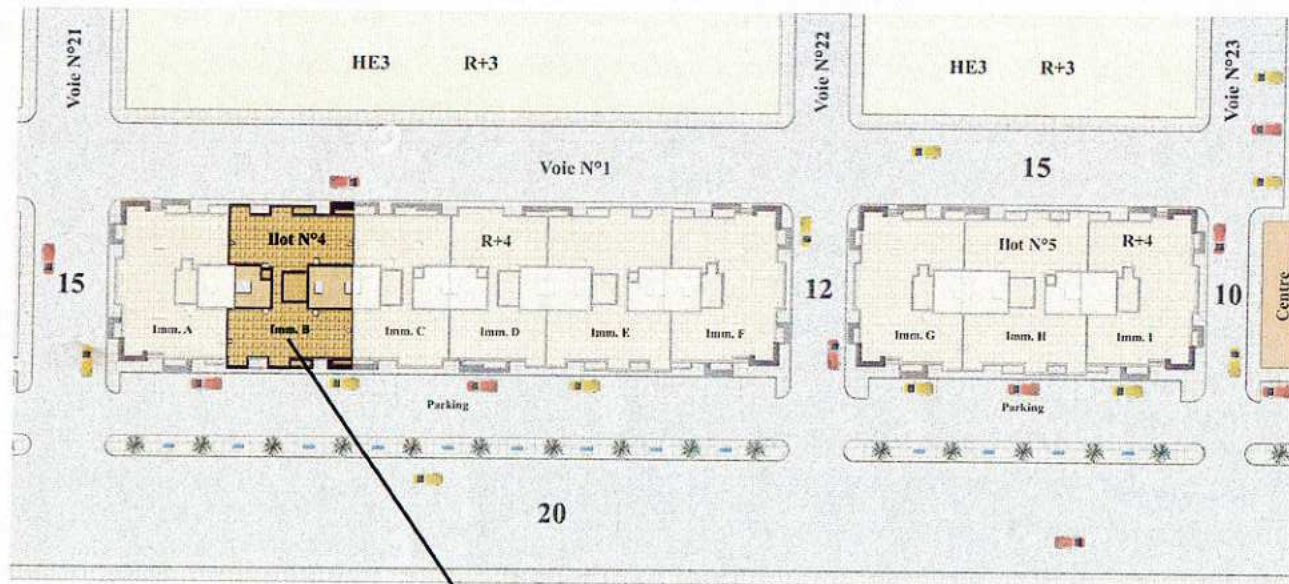


## 2<sup>ém.</sup> ETAGE

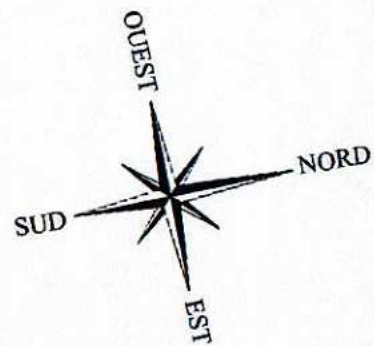
IMMEUBLE	NIVEAU	NUMERO d'Appartement	SURFACE d'Appartement	TYPE
<b>B</b>	2 <sup>ém.</sup> Etage	7	75,00m <sup>2</sup>	F4
	2 <sup>ém.</sup> Etage	8	74,00m <sup>2</sup>	F4
	2 <sup>ém.</sup> Etage	9	74,00m <sup>2</sup>	F4
	2 <sup>ém.</sup> Etage	10	75,00m <sup>2</sup>	F4





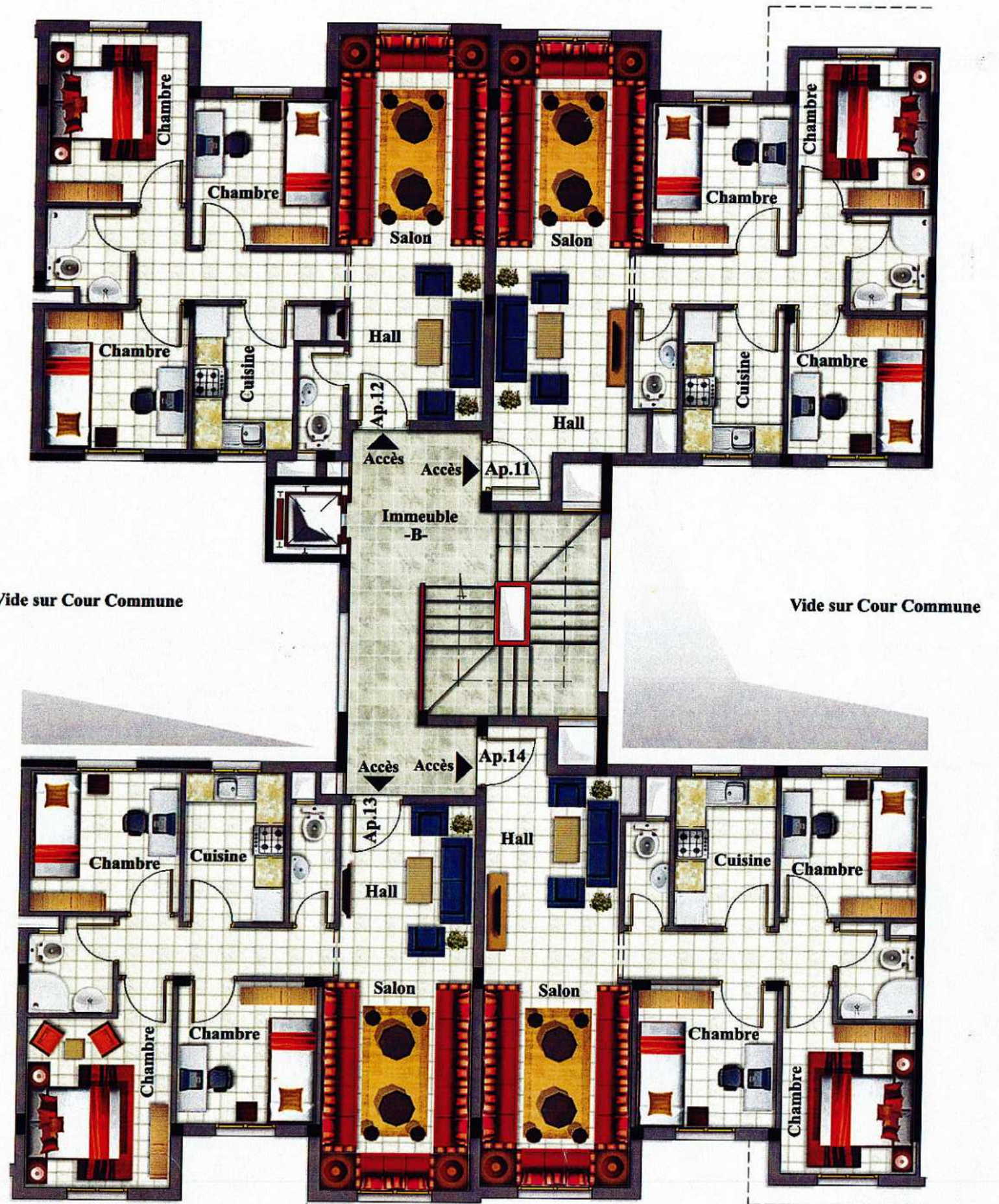


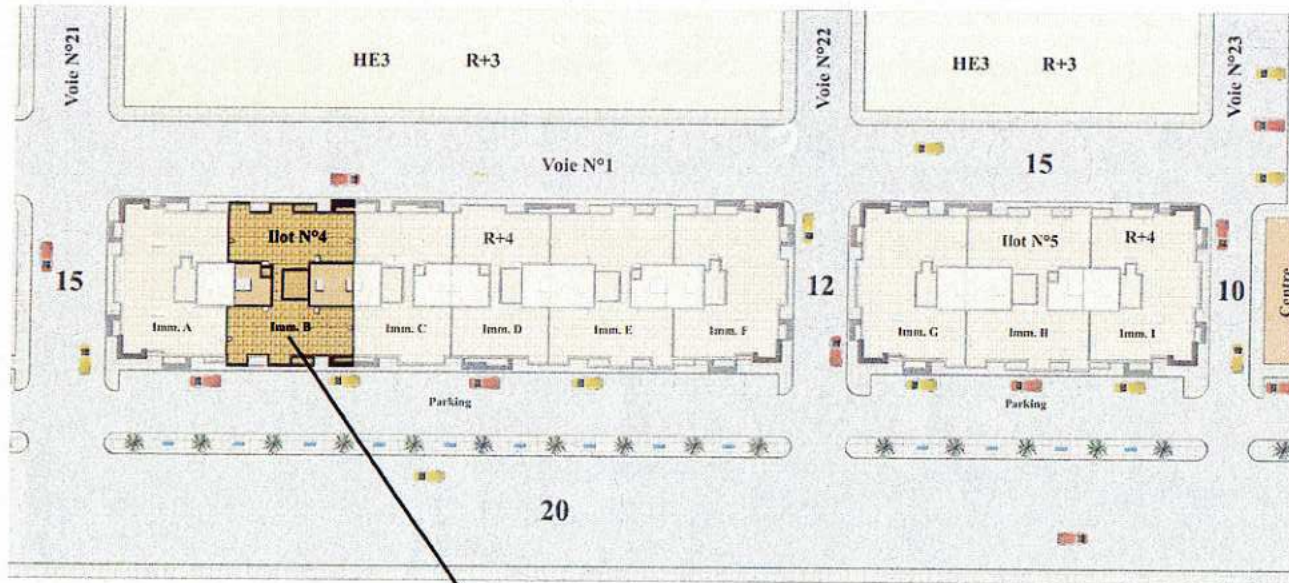
**IMMEUBLE  
-B-**



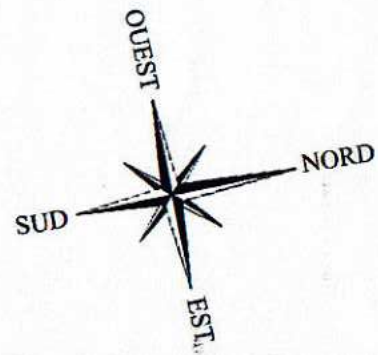
**3ém. ETAGE**

IMMEUBLE	NIVEAU	NUMERO d'Appartement	SURFACE d'Appartement	TYPE
<b>B</b>	3ém. Etage	11	75,00m <sup>2</sup>	F4
	3ém. Etage	12	75,00m <sup>2</sup>	F4
	3ém. Etage	13	75,00m <sup>2</sup>	F4
	3ém. Etage	14	75,00m <sup>2</sup>	F4



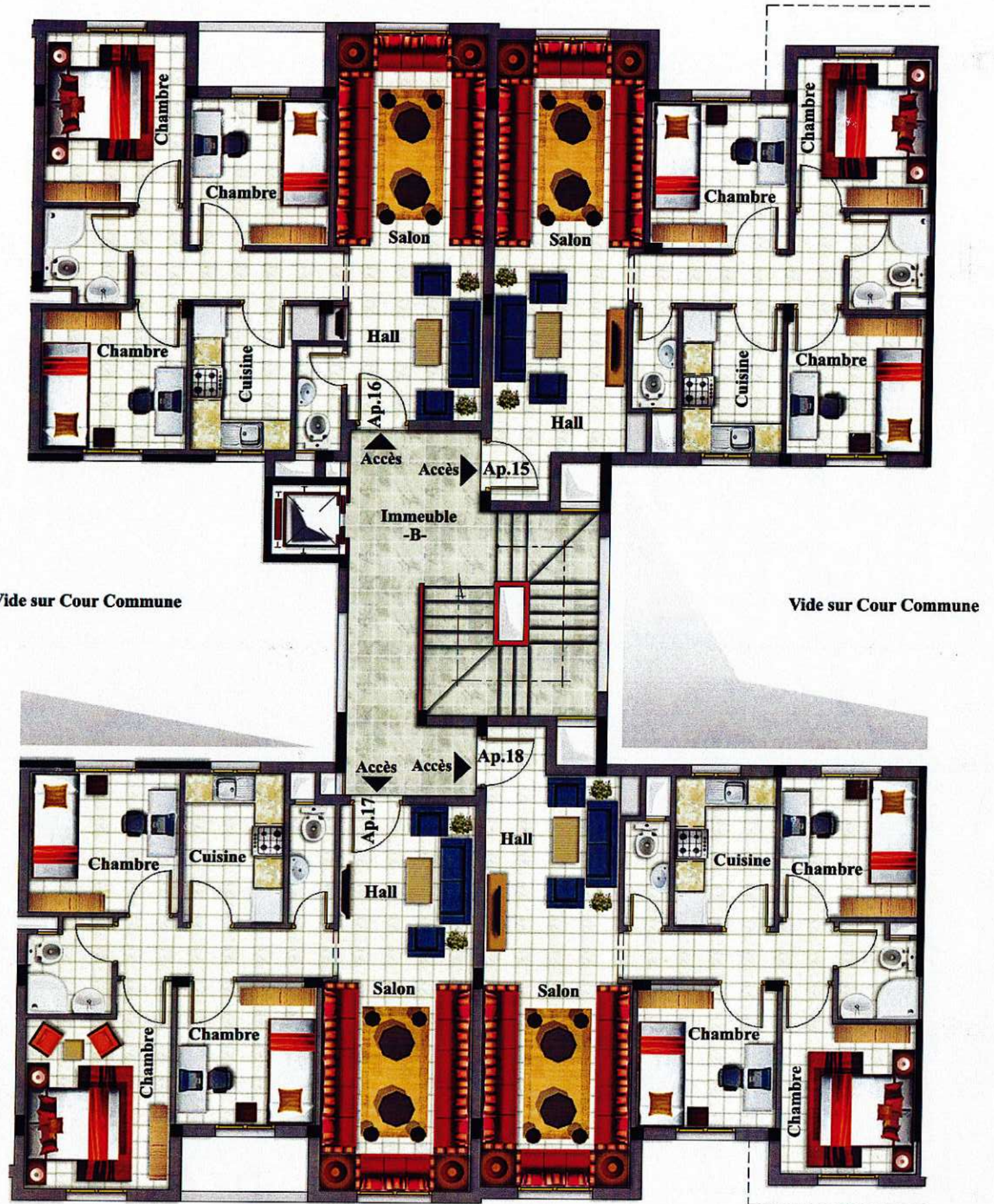


**IMMEUBLE  
-B-**



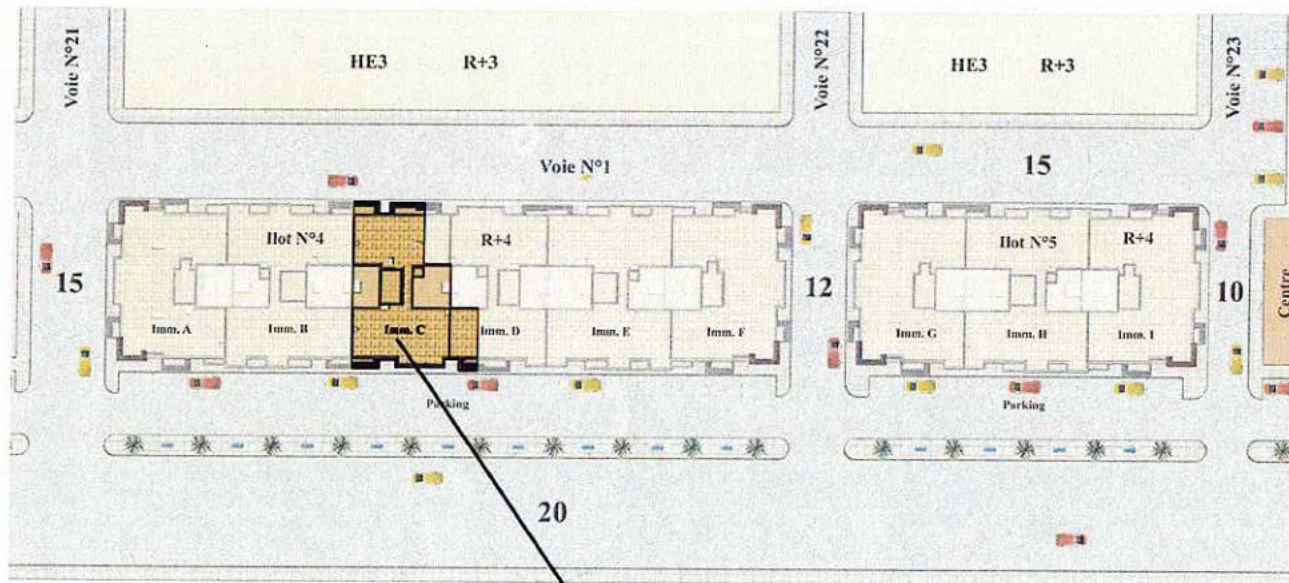
**4ém. ETAGE**

IMMEUBLE	NIVEAU	NUMERO d'Appartement	SURFACE d'Appartement	TYPE
<b>B</b>	4ém. Etage	15	75,00m <sup>2</sup>	F4
	4ém. Etage	16	75,00m <sup>2</sup>	F4
	4ém. Etage	17	75,00m <sup>2</sup>	F4
	4ém. Etage	18	75,00m <sup>2</sup>	F4

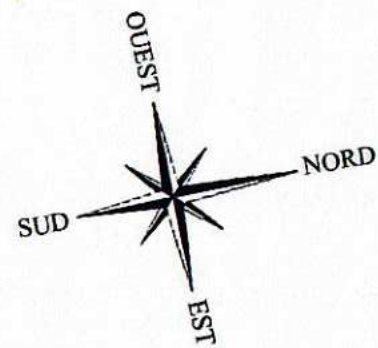


**IMMEUBLE -C-**

**ILLOT 4**

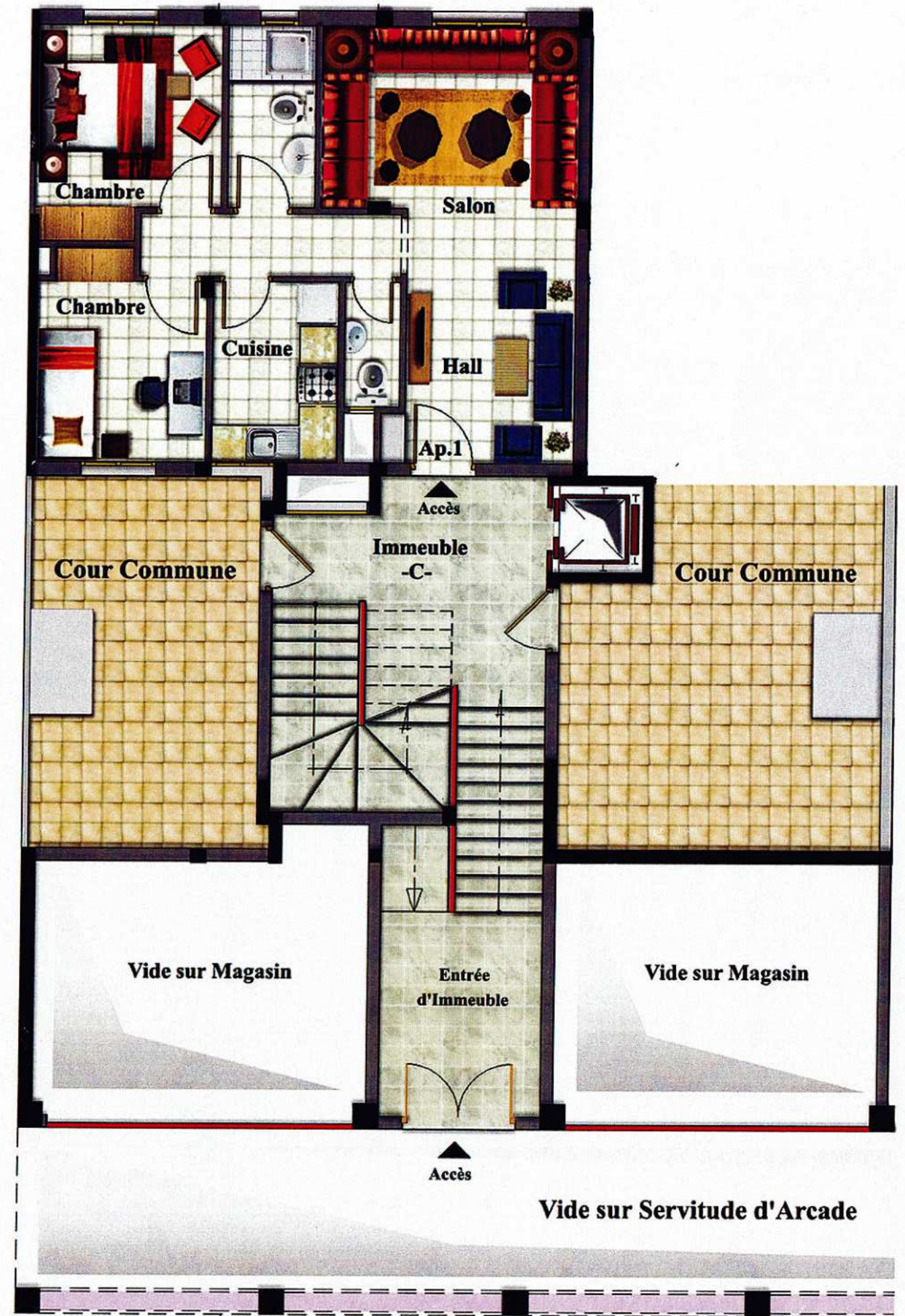


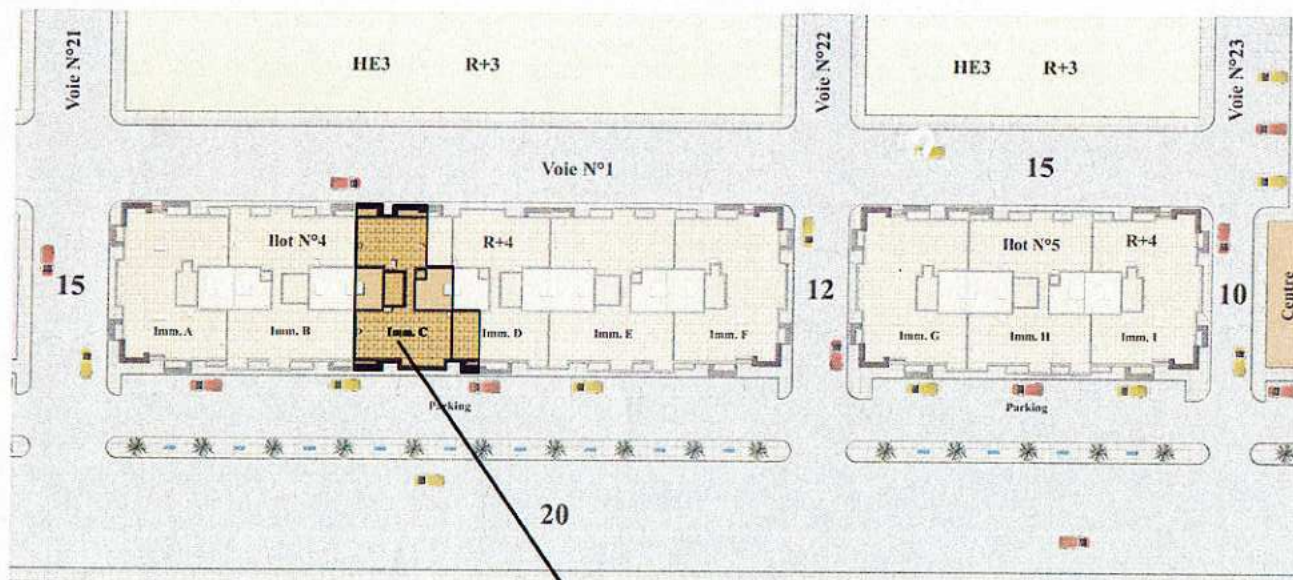
**IMMEUBLE  
-C-**



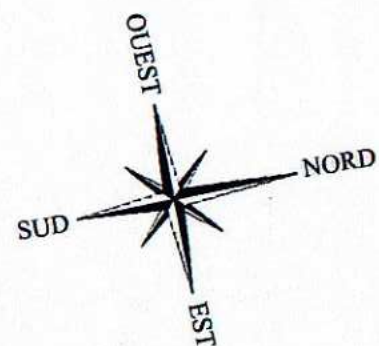
**REZ DE CHAUSSEE**

IMMEUBLE	NIVEAU	NUMERO d'Appartement	SURFACE d'Appartement	TYPE
C	R.D.C.	1	67,00m <sup>2</sup>	F3



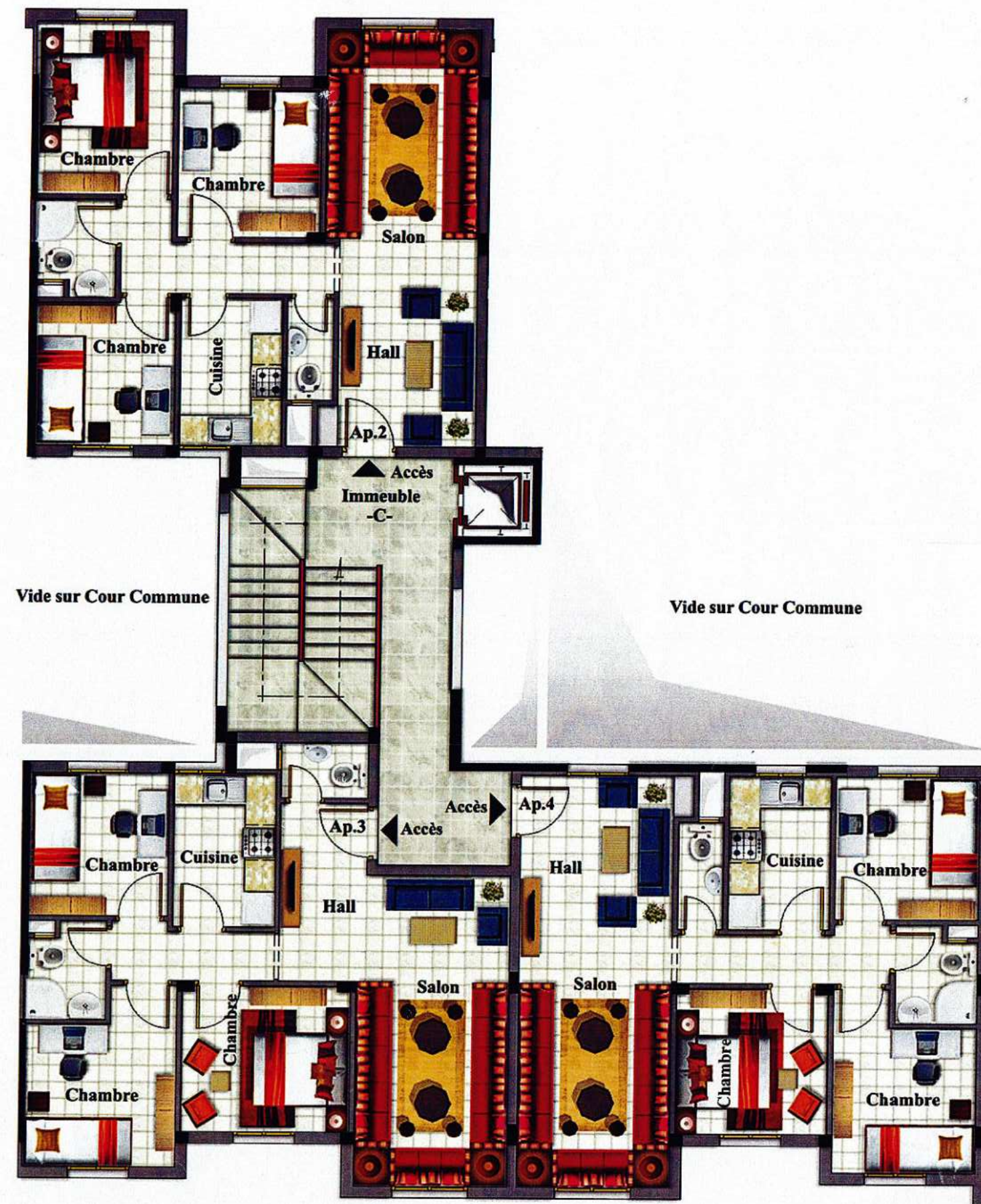


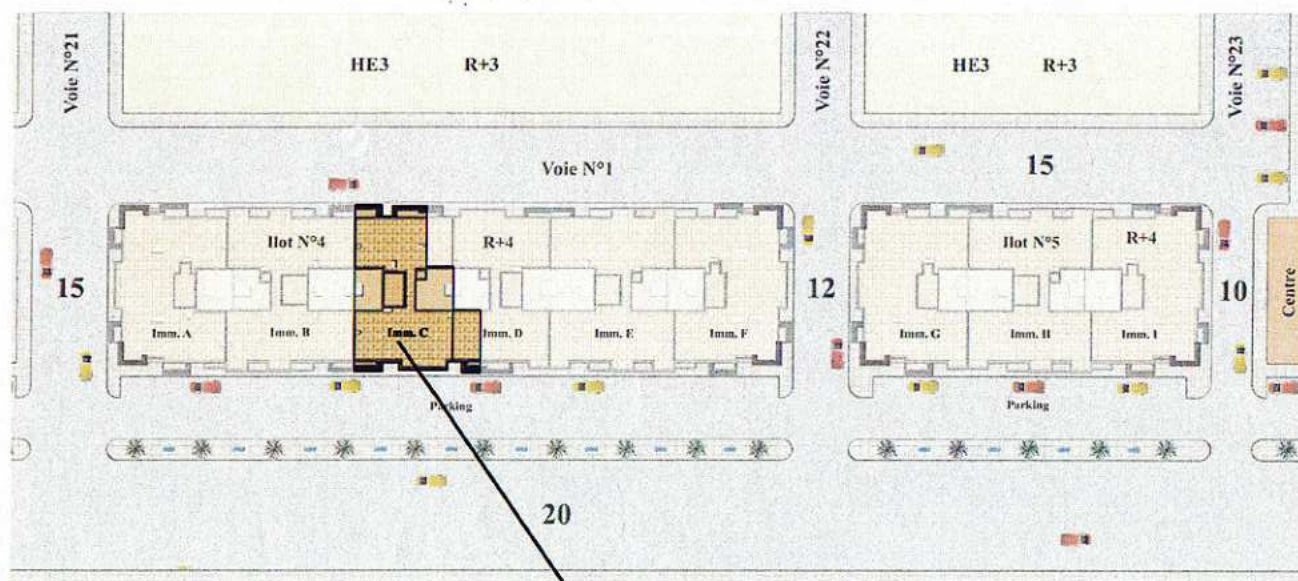
**IMMEUBLE  
-C-**



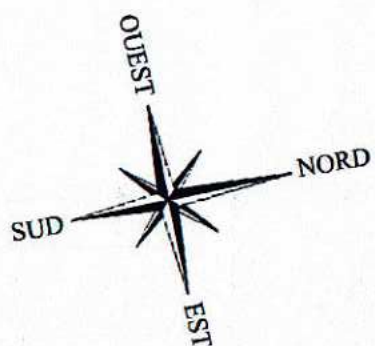
**1<sup>er</sup>. ETAGE**

IMMEUBLE	NIVEAU	NUMERO d'Appartement	SURFACE d'Appartement	TYPE
C	1 <sup>er</sup> . Etage	2	74,00m <sup>2</sup>	F4
	1 <sup>er</sup> . Etage	3	75,00m <sup>2</sup>	F4
	1 <sup>er</sup> . Etage	4	75,00m <sup>2</sup>	F4



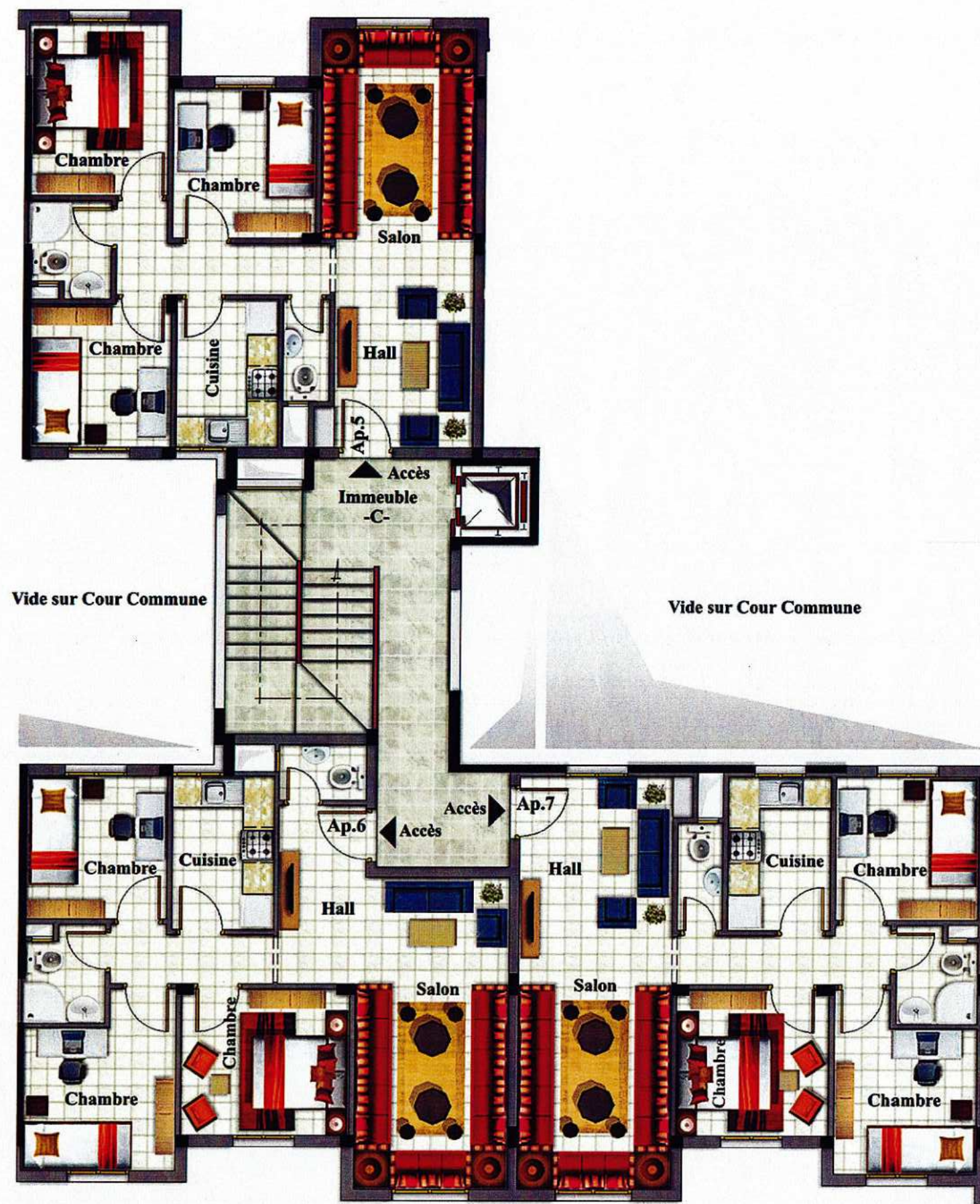


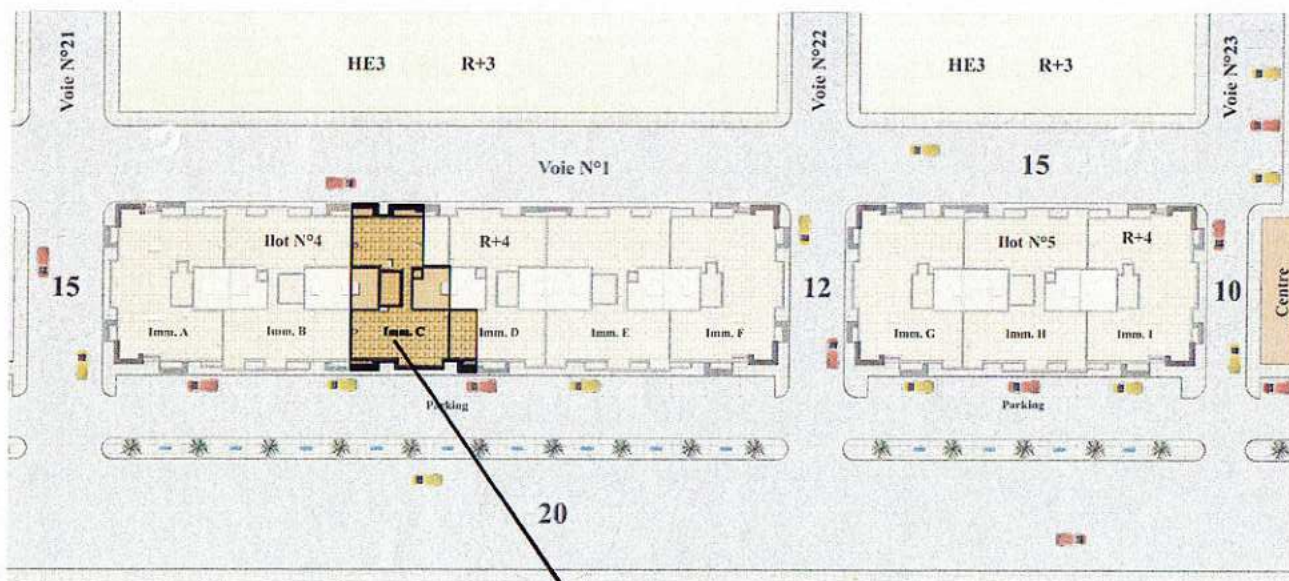
**IMMEUBLE  
-C-**



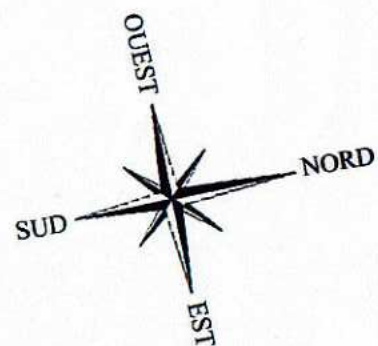
## 2<sup>ém.</sup> ETAGE

IMMEUBLE	NIVEAU	NUMERO d'Appartement	SURFACE d'Appartement	TYPE
<b>C</b>	2 <sup>ém.</sup> Etage	5	74,00m <sup>2</sup>	F4
	2 <sup>ém.</sup> Etage	6	75,00m <sup>2</sup>	F4
	2 <sup>ém.</sup> Etage	7	75,00m <sup>2</sup>	F4



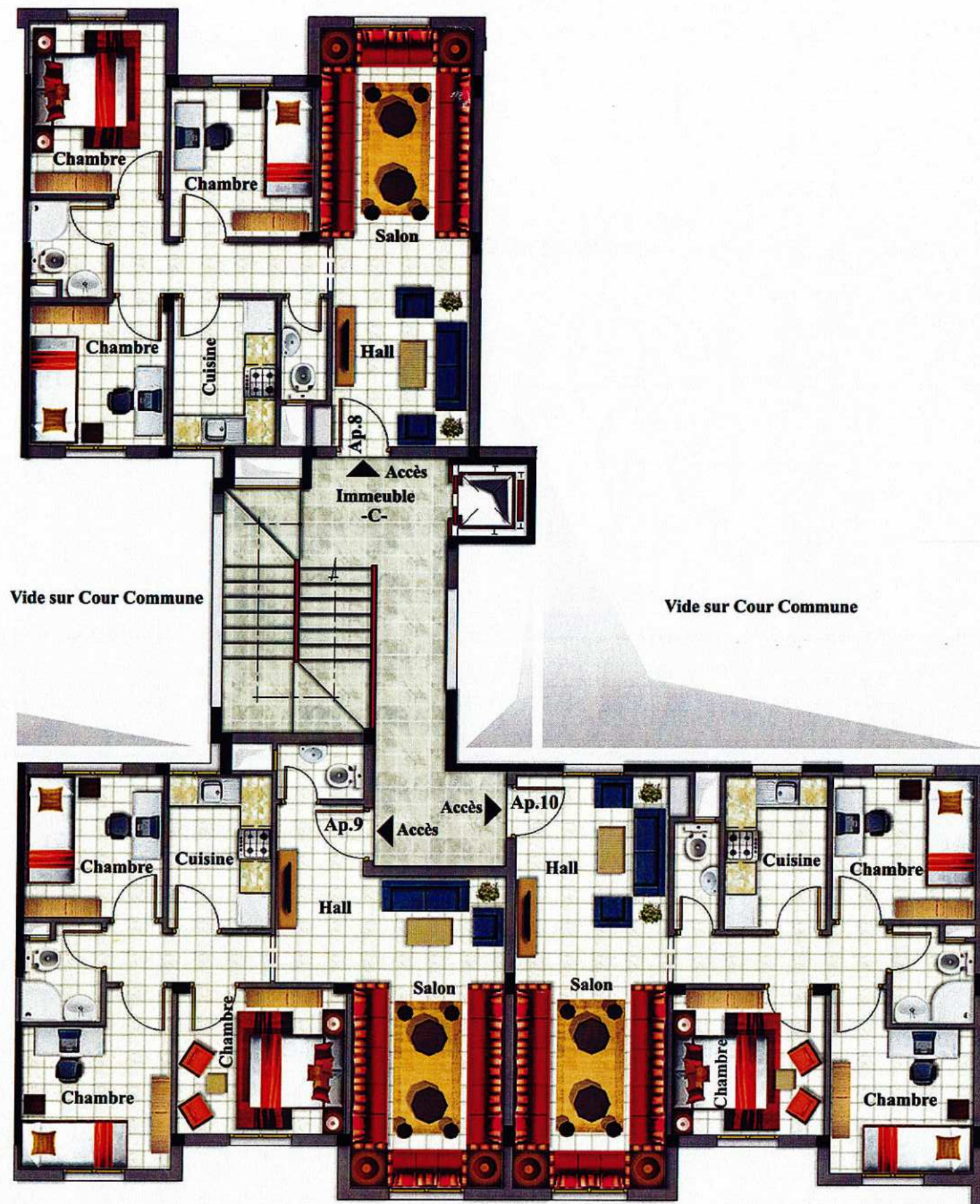


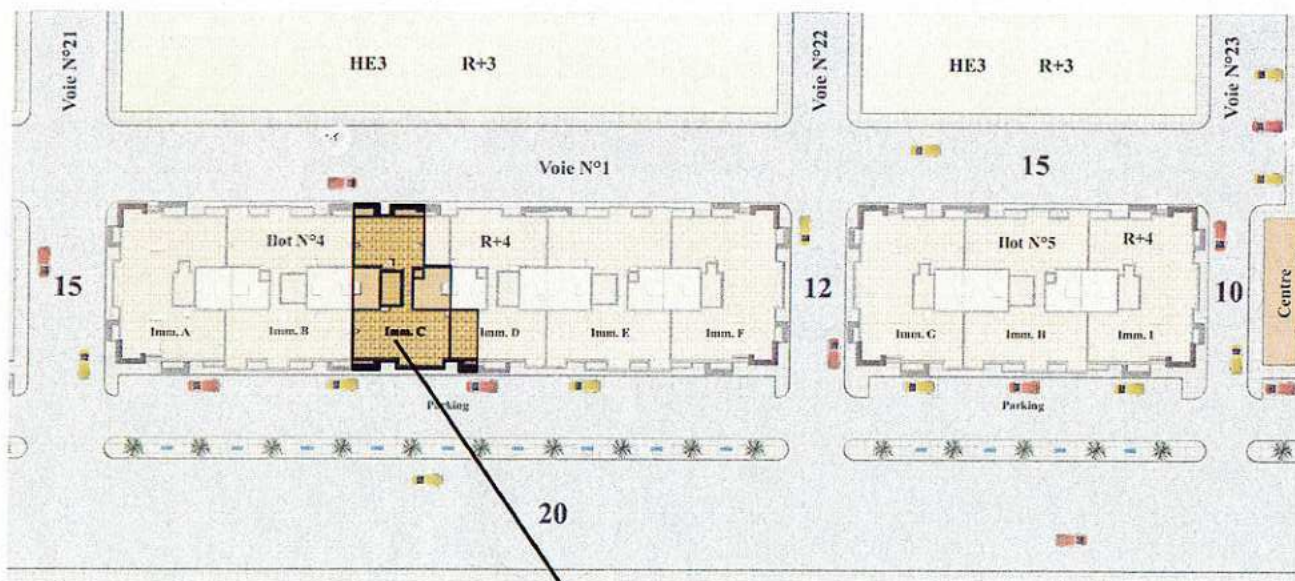
**IMMEUBLE  
-C-**



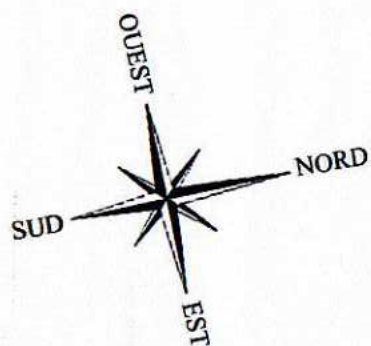
### 3<sup>ém.</sup> ETAGE

IMMEUBLE	NIVEAU	NUMERO d'Appartement	SURFACE d'Appartement	TYPE
<b>C</b>	3 <sup>ém.</sup> Etage	8	74,00m <sup>2</sup>	F4
	3 <sup>ém.</sup> Etage	9	75,00m <sup>2</sup>	F4
	3 <sup>ém.</sup> Etage	10	75,00m <sup>2</sup>	F4



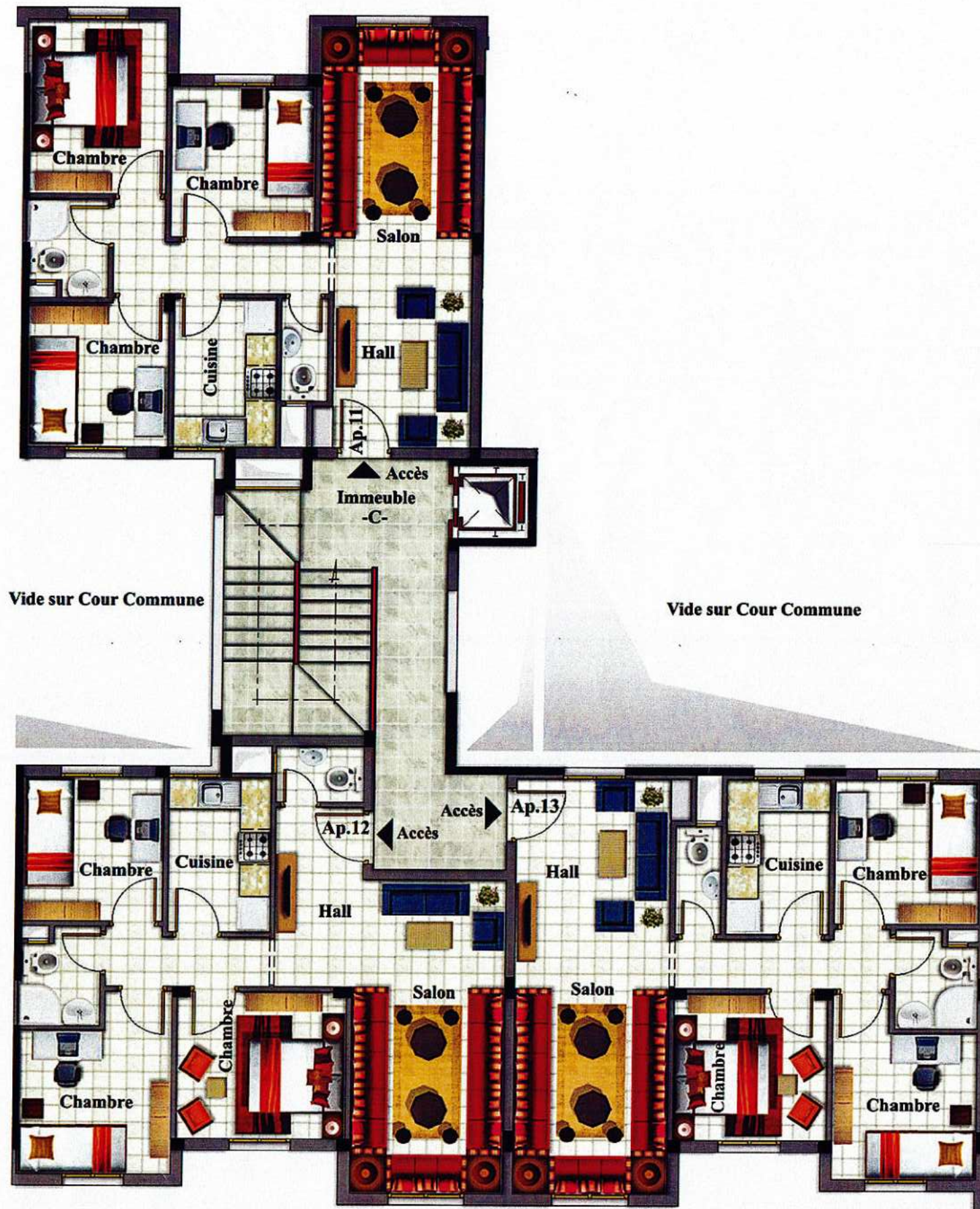


**IMMEUBLE  
-C-**



### 4ém. ETAGE

IMMEUBLE	NIVEAU	NUMERO d'Appartement	SURFACE d'Appartement	TYPE
C	4ém. Etage	11	74,00m <sup>2</sup>	F4
	4ém. Etage	12	75,00m <sup>2</sup>	F4
	4ém. Etage	13	75,00m <sup>2</sup>	F4

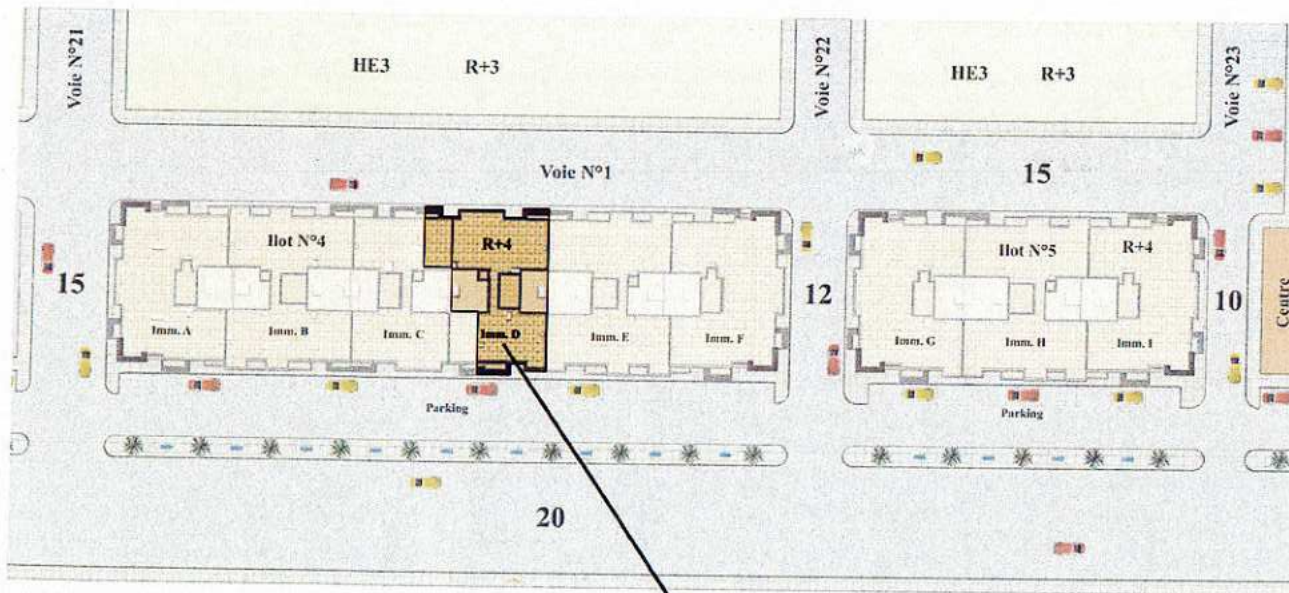




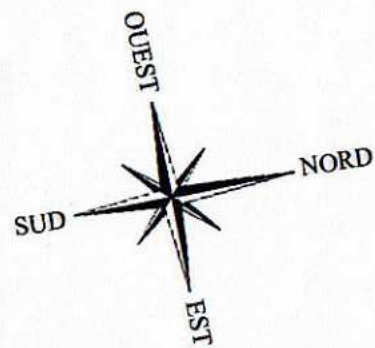
**IMMEUBLE -D-**

**ILOT 4**

*2*

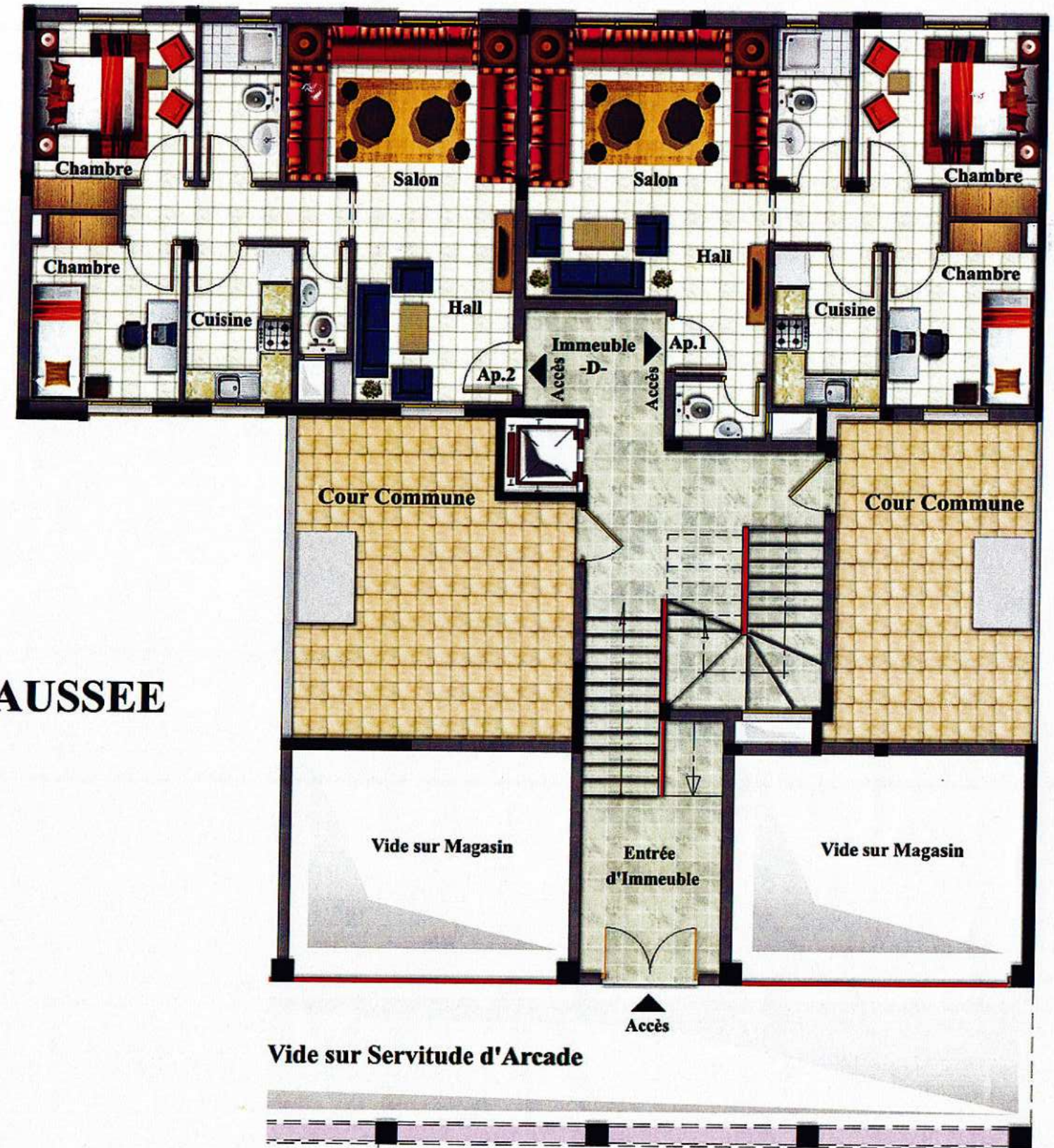


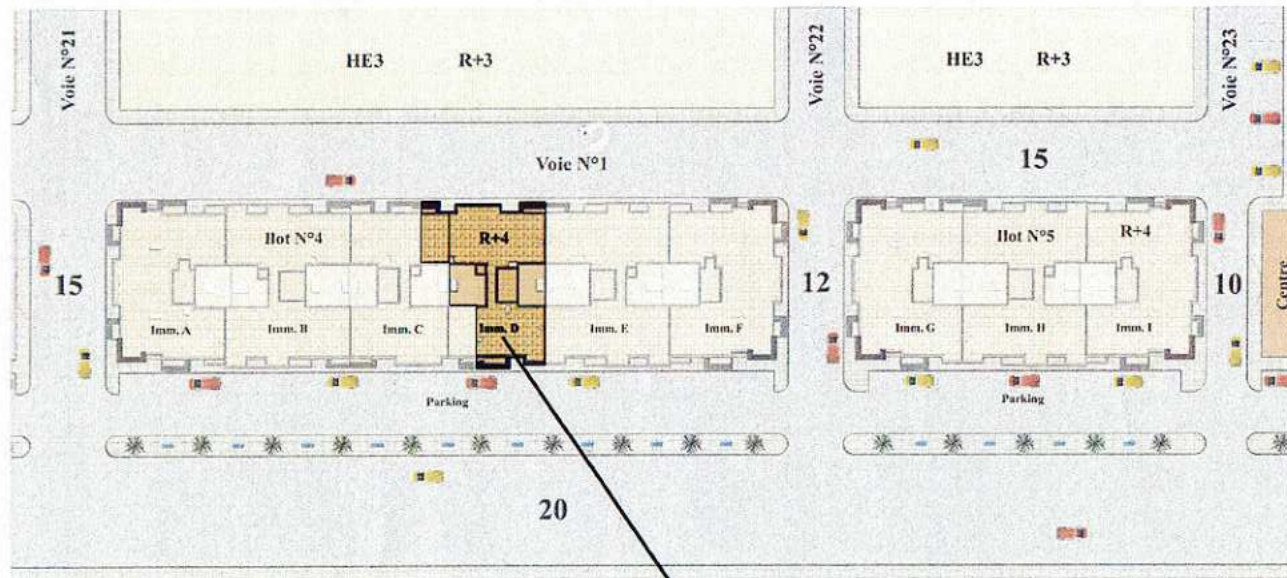
**IMMEUBLE  
-D-**



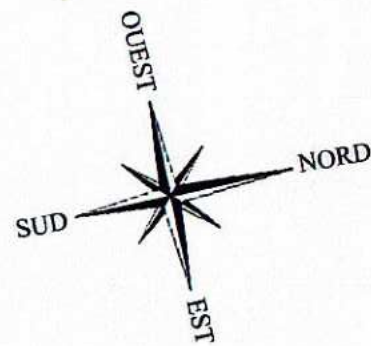
**REZ DE CHAUSSEE**

IMMEUBLE	NIVEAU	NUMERO d'Appartement	SURFACE d'Appartement	TYPE
D	R.D.C.	1	69,00m <sup>2</sup>	F3
	R.D.C.	2	69,00m <sup>2</sup>	F3

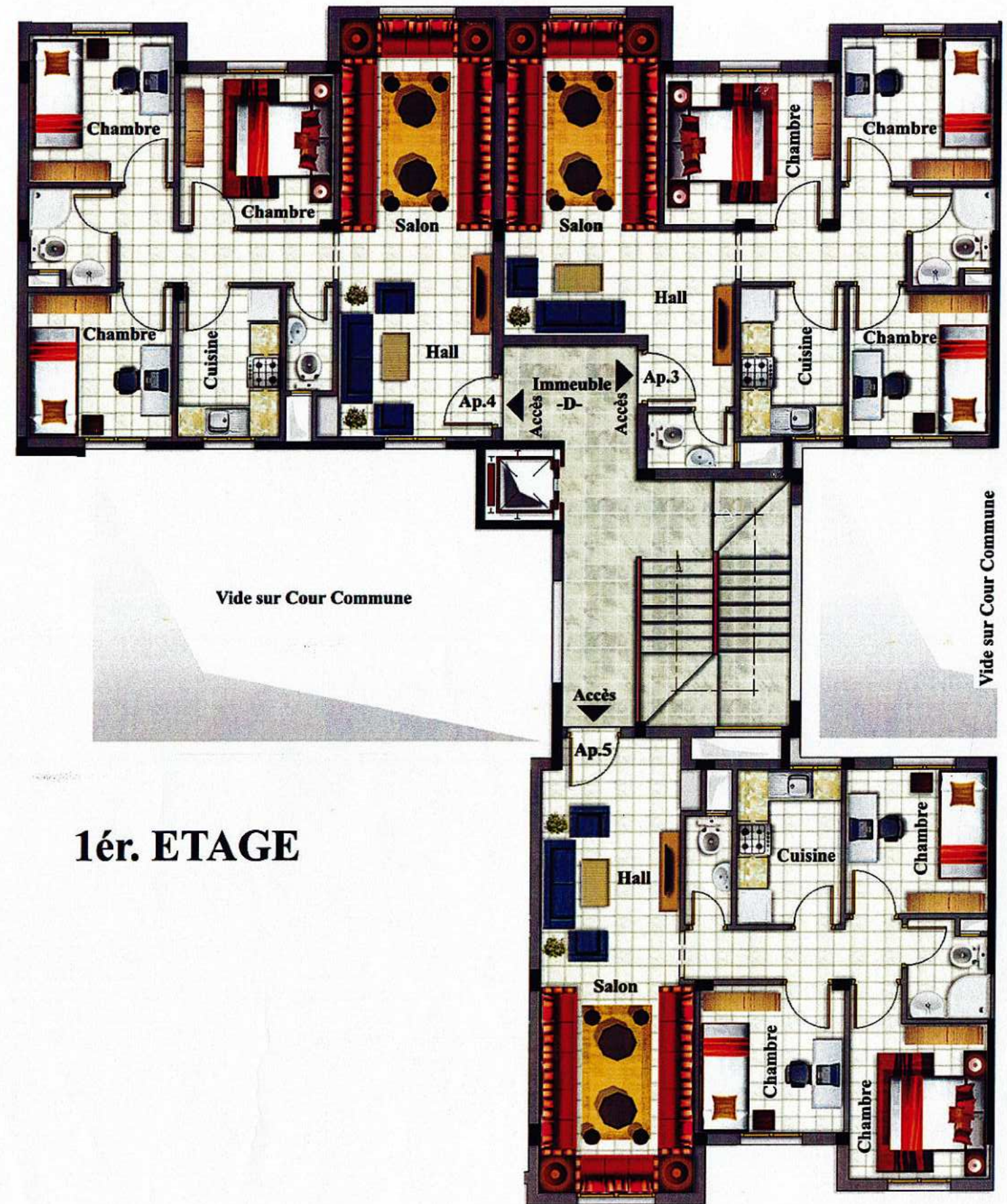




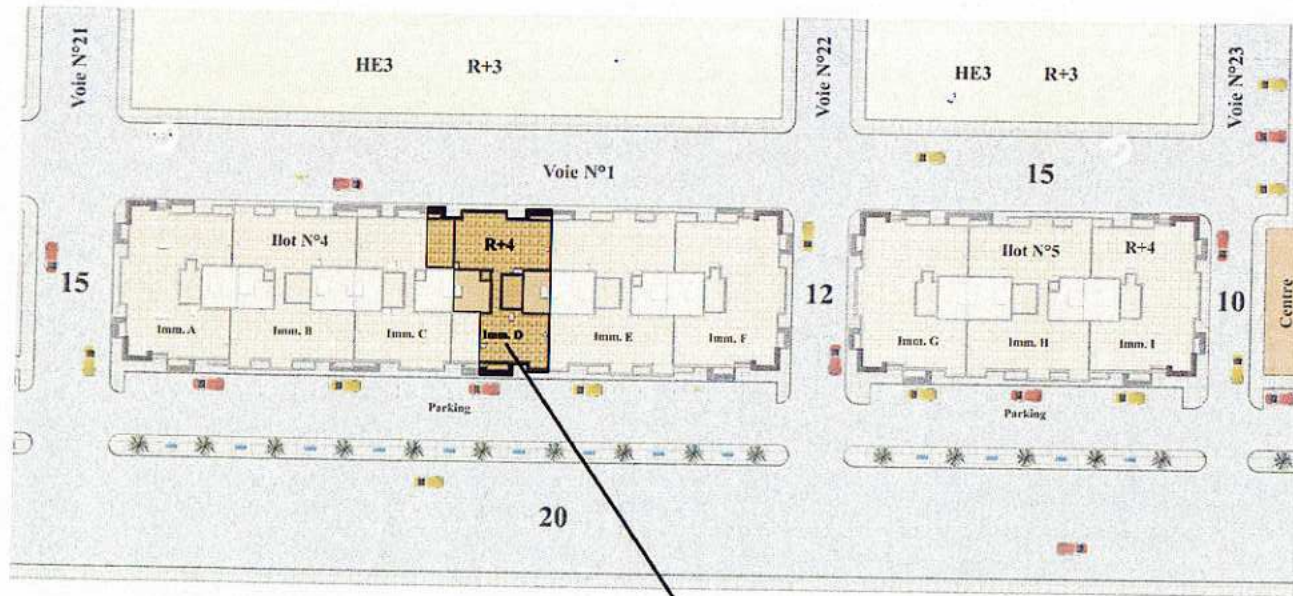
**IMMEUBLE  
-D-**



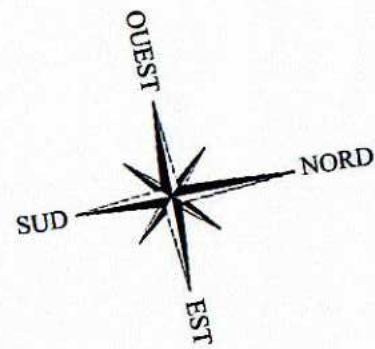
IMMEUBLE	NIVEAU	NUMERO d'Appartement	SURFACE d'Appartement	TYPE
<b>D</b>	1 <sup>er</sup> . Etage	3	75,00m <sup>2</sup>	F4
	1 <sup>er</sup> . Etage	4	75,00m <sup>2</sup>	F4
	1 <sup>er</sup> . Etage	5	75,00m <sup>2</sup>	F4



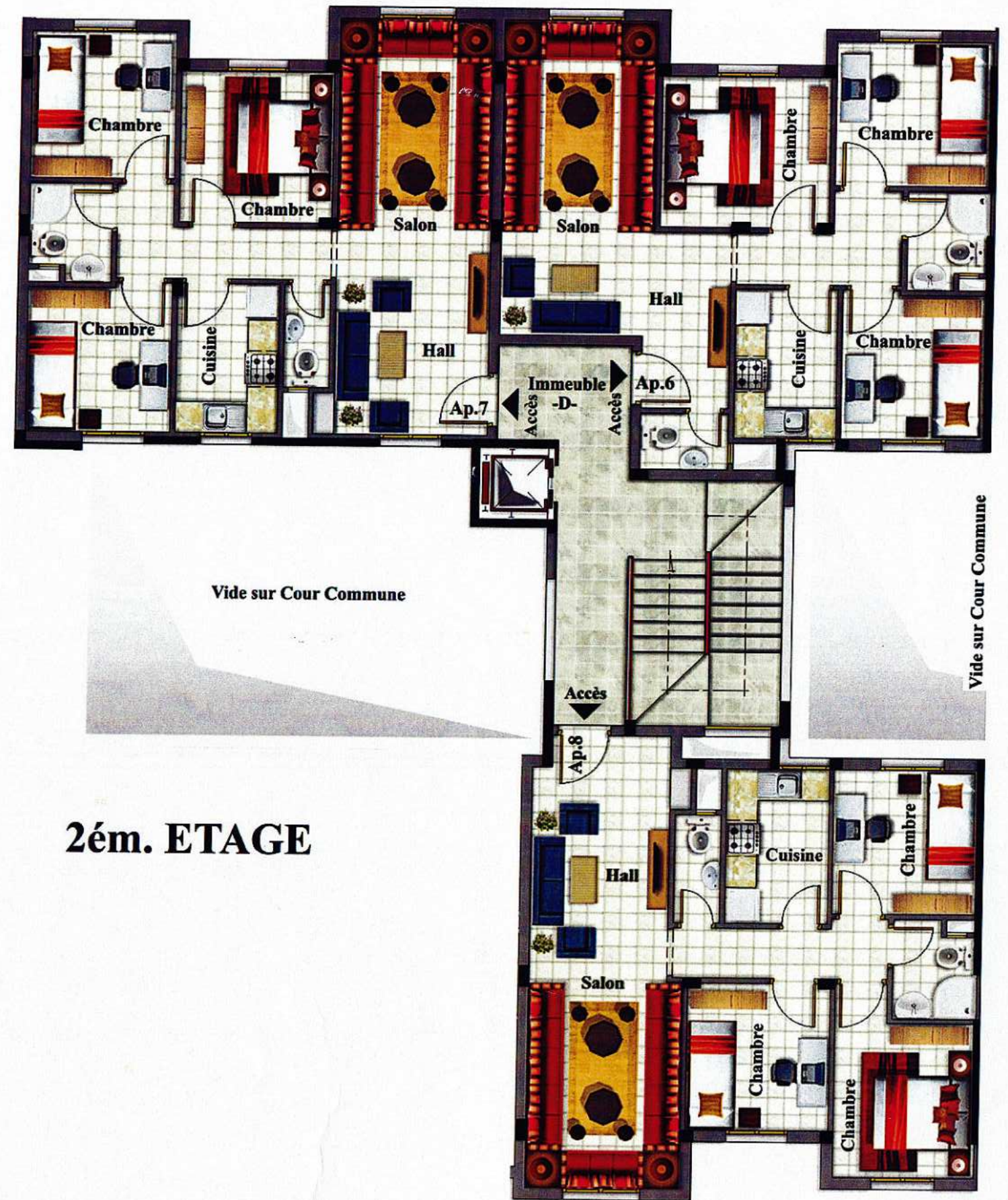
**1<sup>er</sup>. ETAGE**



**IMMEUBLE  
-D-**



IMMEUBLE	NIVEAU	NUMERO d'Appartement	SURFACE d'Appartement	TYPE
<b>D</b>	2 <sup>ém.</sup> Etage	6	75,00m <sup>2</sup>	F4
	2 <sup>ém.</sup> Etage	7	75,00m <sup>2</sup>	F4
	2 <sup>ém.</sup> Etage	8	75,00m <sup>2</sup>	F4



**2<sup>ém.</sup> ETAGE**